Aquatic Plant Management Plan

Little Wood Lake Association

Burnett County, WI
May 12, 2013

Sponsored By
Little Wood Lake Association

Aquatic Plant Advisory Committee Members:

- Larry Knoebel
- Steve Andersen
- Sandy DeZeeuw
- Dave Huff
- Greg Peterson
- Marlow Noren
- Mike Huber
- Tim Lynaugh
- Tom Fedje

Advisory Committee

Dave Ferris	Burnett County Conservationist
Pamela Toshner	WI DNR Lakes & Rivers Management
Kathy Bartilson	Water Quality Biologist/Statewide Aquatic Plant Management Coordinator WI DNR

Prepared By

Burnett County Land & Water Conservation Department	Plan Writing and Facilitation Brad Morris, AIS Coordinator
	Proofing and editing Ann Lane, Administrative Assistant

Table of Contents

Introduction…….....1
Public Input for Plan Development.....1

Lake Information.....…….....2
Water Quality.....4
Watershed 6

Aquatic Habitats.....9
Functions and Values of Native Aquatic Plants.....9
Sensitive Areas.....11
Rare and Endangered Species Habitat.....12
Little Wood Lake Fisheries…….……..……...……...13

Plant Community.....13
Aquatic Plant Survey Results …….....19
Curly Leaf Pondweed Bed Mapping Survey Results …….....22

Aquatic Plant Management.....28
Discussion of Management Methods 28

Plan Goals and Strategies 39
Implementation Plan 46

Tables

Table 1. Lake Information..... 3
Table 2. Secchi Readings..... 5
Table 3. Land Cover Classification found in the St. Croix Basin..... 8
Table 4. NHI Species Found in Little Wood Lake Area.....12
Table 5. Little Wood Lake Fish Species List.....13
Table 6. Little Wood Lake Aquatic Macrophytes Survey 24
Table 7. Little Wood Lake FQI Species and Conservatism Values.....24
Table 8. Little Wood Lake Species Frequencies and Mean Rake Fullness.....26

Figures

Figure 1. Little Wood Lake Map..... 3
Figure 2. Little Wood Lake Secchi Depth Averages…….…..4
Figure 3. Little Wood Lake Trophic State Index.....5
Figure 4. Wood River Watershed……..…7
Figure 5. Wood River Watershed Land Cover…….……9
Figure 6. Critical Habitat Areas for Little Wood Lake...…….....12
Figure 7. Little Wood Lake Sample Grid……14
Figure 8. May Survey Results for Curly leaf Pondweed……....15
Figure 9. Rake Fullness Rating…….....16
Figure 10. Little Wood Lake Sediment Types……..…....20
Figure 11. Little Wood Lake Littoral Zone.....20
Figure 12. Little Wood Lake's Most Common Species.....21
Figure 13. Curly-leaf pondweed Distribution……22

Appendices

Appendix A Little Wood Lake Sensitive Area Survey Report…….A-1
Appendix B Aquatic Plant Maps of Little Wood Lake…….B-1
Appendix C Rapid Response for Early Detection of Eurasian water milfoil……C-1
Appendix D Management Options for Aquatic Plants……..D-1
Appendix E Aquatic Plant Management Strategy…….E-1
Appendix F Little Wood Lake User Survey…….F-1
Appendix G References…….G-1

Introduction

The Aquatic Plant Management Plan for Little Wood Lake is sponsored by the Little Wood Lake Association (LWLA). The planning phase of the project is funded, in part, by the Burnett County Land and Water Conservation Department and the Little Wood Lake Association.

Knowing that Eurasian water milfoil (*Myriophyllum spicatum*) is found in several lakes in Burnett and Washburn County, concerned members of the Little Wood Lake Association authorized an extensive assessment of Little Wood Lake aquatic macrophytes using the Wisconsin Department of Natural Resources statewide guidelines for conducting systematic point intercept macrophyte sampling. This Aquatic Plant Management Plan for Little Wood Lake presents a strategy for managing aquatic plants by protecting native plant populations and preventing the establishment of invasive species. The plan includes data about the plant community, watershed, and water quality, as well as other non plant species. Based on this data and public input, goals and strategies for the sound management of aquatic plants in Little Wood Lake are presented. This plan will guide the Little Wood Lake Association, Burnett County, and the Wisconsin Department of Natural Resources in aquatic plant management for Little Wood Lake over the next five years (from 2013 through 2018).

Public Input for Plan Development

On June 28th, 2010, members of the Little Wood Lake Association met to discuss the process of creating an Aquatic Plant Management (APM) Plan. At this meeting, a tentative Aquatic Plant Advisory Committee was established. Furthermore, the recommendation of additional committee members was discussed with the assumption that additional members would be added in the near future. During this meeting a date was established (August 13, 2011) to hold a kick-off meeting. An announcement was sent to each lake home resident informing them about the meeting, including time and location. Additionally, at the first meeting, those present reviewed aquatic plant management planning requirements and discussed initial concerns.

On August 1, 2012, a public meeting was held to discuss the concerns of Little Wood Lake and to establish those concerns as the primary focus of writing the Aquatic Plant Management Plan for the lake. Prior to the meeting date, a Public Notice was advertised for two weeks in the local newspaper. A total of 29 people were present for the meeting. Minutes of the meeting were recorded. A summary of the concerns are listed below:

- Water clarity and algal blooms tied in with the fact that many felt like they could not use the lake for swimming
- Control and prevent nutrient run-off/shoreland preservation/restoration
- Agricultural concerns, such as erosion and destruction of the Wood River banks
- Issues concerning the introduction of aquatic invasive species
- Encouraging the growth of native plants

- Mass education on various subjects related to protecting and preserving this natural resource, including wildlife and fish species enhancement
- Boat landing inspections
- Issues concerning the amount of Eurasian water milfoil in Burnett County

A brief meeting was held immediately after the kick-off meeting to establish a committee. In addition to a public kick-off meeting, a survey was sent out to all riparian land owners. A total of 86 surveys were sent out and a total of 38 were returned. See Appendix F for survey details. The Little Wood Lake Association announced the availability of the draft Aquatic Plant Management Plan for review by May 18, 2013. Copies will be available at the following locations: Burnett County Government Center Land and Water Conservation Department, Room 21; online at the Burnett County website, and from Little Wood Lake Aquatic Plant Management committee members. Comments and suggestions can be mailed or emailed to the address/addresses below.

Schedule for Plan Completion August 24, 2013

Final draft for DNR and public review by	May 18,2013
Comments accepted on the plan through	June 8, 2013

Send comments via mail or email to:

Brad Morris
Burnett County Land and Water Conservation Department
7410 County Road K, #109
Siren, WI 54872
bmorris@burnettcounty.org

Board meeting to review comments	TBD

Lake Information

Little Wood Lake (WBIC 2650900) is a 196 -207 acre lake, according to various sources, located in Burnett County. It has a maximum depth of 23 feet. Features include a public boat landing. Fish in the lake include panfish, Largemouth Bass, Northern Pike. Water clarity is poor, with an average Secchi visibility of 6.7 feet, creating a littoral zone of 9 feet, which classifies this lake as a Eutrophic lake.

Table 1: Lake Information

Little Wood Lake	**WBIC: 2650900**
Size (acres)	207
Mean depth (feet)	12.6
Maximum depth (feet)	23
Littoral zone depth (feet)	9

A Map of Little Wood Lake can be found below in Figure 1.

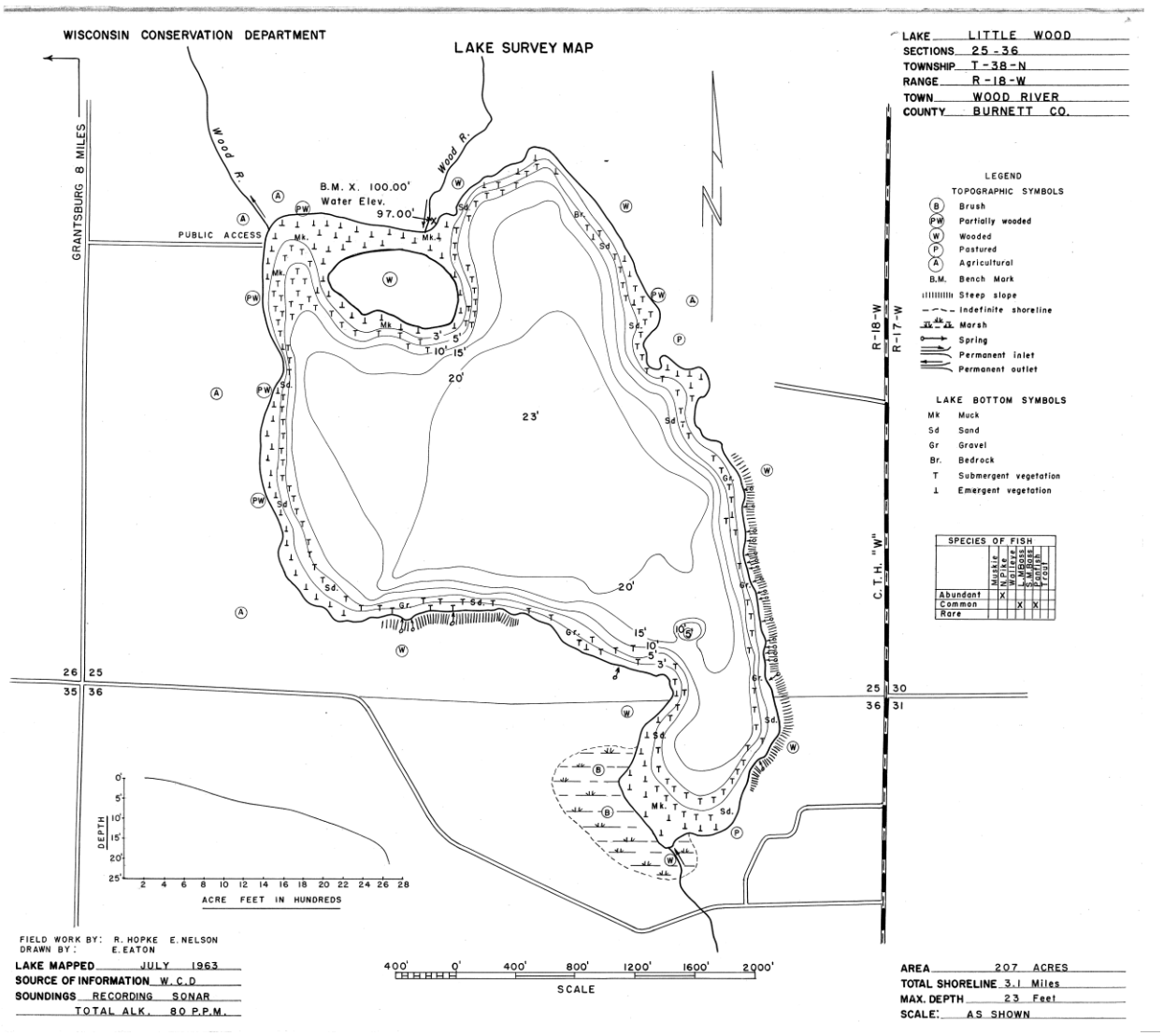

Figure 1: Little Wood Lake Map[1]

Water Quality

Water quality is frequently reported by the trophic state or nutrient level of the lake. Nutrient-rich lakes are classified as eutrophic. These lakes tend to have abundant aquatic plant growth and low water clarity due to algae blooms. Mesotrophic lakes have intermediate nutrient levels and only occasional algae blooms. Oligotrophic lakes are nutrient-poor with little growth of plants and algae.

Secchi depth readings are one way to assess the trophic state of a lake. The Secchi depth is the depth at which the black and white Secchi disk is no longer visible when it is lowered into the water. Greater Secchi depths occur with greater water clarity. Secchi depth readings, phosphorus concentrations, and chlorophyll measurements can each be used to calculate a Trophic State Index (TSI) for lakes. TSI values range from 0 – 110. Lakes with TSI values greater than 50 are considered eutrophic. Those with values in the 40 to 50 range are mesotrophic. Lakes with TSI values below 40 are considered oligotrophic.

Citizen lake monitoring volunteers have collected lake data annually since 1986. The average summer (July-Aug) secchi disk reading for Little Wood Lake - Deep Hole (Burnett County, WBIC: 2649500) was 6.7 feet. The average for the Northwest Georegion was 7.5 feet.

Chemistry data was collected on Little Wood Lake - Deep Hole. The average summer Chlorophyll was 84.2µg/l (compared to a Northwest Georegion summer average of 110.7 µg/l). The summer Total Phosphorus was not calculated. The last reported data recorded for total phosphorus was conducted in 2009. In 2009, the total phosphorus was recorded three times with these respective readings: 36, 39, and 108 µg/l. Lakes that have more than 20 µg/l and impoundments that have more than 30 µg/l of total phosphorus may experience noticeable algae blooms.

The overall Trophic State Index (based on chlorophyll) for Little Wood Lake - Deep Hole was 68. The TSI suggests that Little Wood Lake - Deep Hole was **eutrophic**. Eutrophic lakes are characterized by an abundance of blue-green algae and algal scums are possible. In addition, extensive plant overgrowth can become a possible problem. (2)

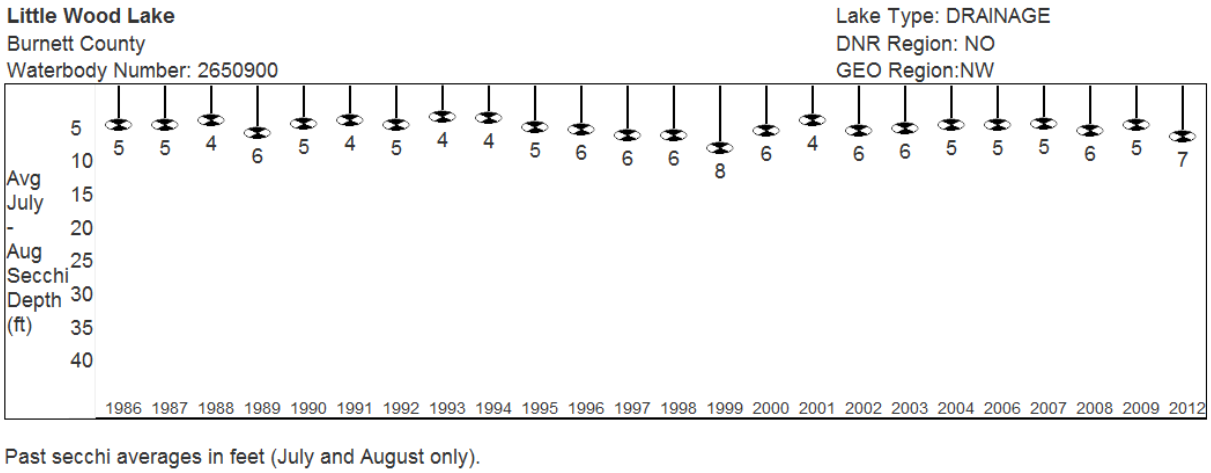

Figure 2: Past Secchi Readings of Little Wood Lake[2]

Table 2: Secchi Readings on Little Wood Lake from 1986-2012[2]

Year	Secchi Mean	Secchi Min	Secchi Max	Secchi Count
1986	5	4.25	5.25	5
1987	5	4.75	5.25	3
1988	4.4	2	5	5
1989	6.1	5.5	6.5	3
1990	4.7	4.5	5	6
1991	4.3	4	4.75	4
1992	4.9	4.75	5	4
1993	3.8	3.5	4	3
1994	4	3.5	4.4	4
1995	5.3	4.5	6	9
1996	5.8	4.5	7	8
1997	6.5	5	7.5	3
1998	6.5	6.5	6.5	1
1999	8.5	8.5	8.5	1
2000	6	6	6	1
2001	4.3	4	4.5	2
2002	6	3	9	2
2003	5.6	3.8	7	3
2004	5	5	5	3
2006	5	5	5	2
2007	4.8	4	5.5	2
2008	6	5	7	2
2009	5	5	5	2
2012	6.7	6.5	6.9	2

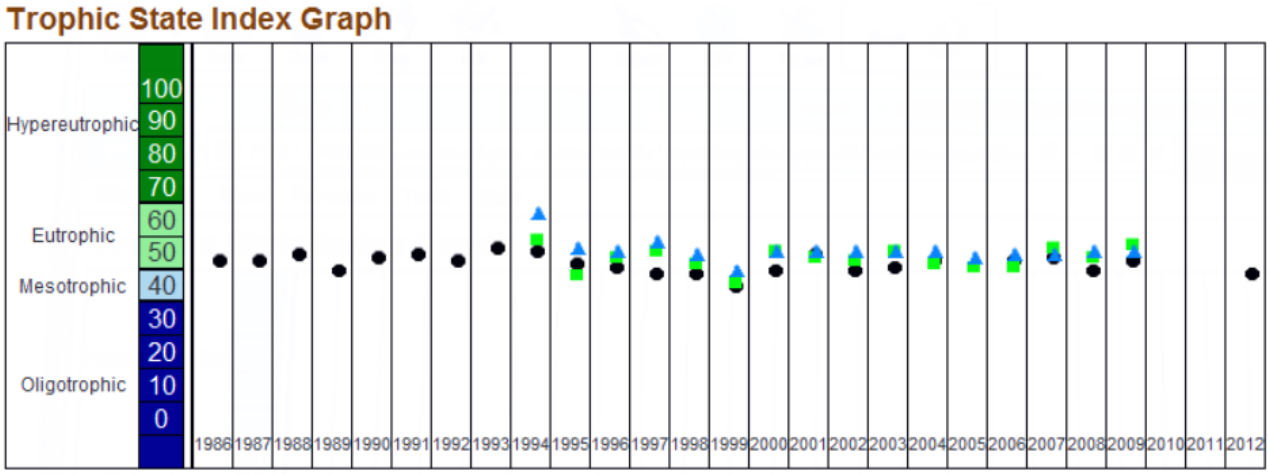

Monitoring Station: Little Wood Lake - Near Deepest Pt, Burnett County
Past Summer (July-August) Trophic State Index (TSI) averages.

♦ = Secchi ■ = Chlorophyll ▲ = Total Phosphorus

TSI(Chl) = TSI(TP) = TSI(Sec)	It is likely that algae dominate light attenuation.
TSI(Chl) > TSI(Sec)	Large particulates, such as Aphanizomenon flakes dominate
TSI(TP) = TSI(Sec) > TSI(Chl)	Non-algal particulate or color dominate light attenuation
TSI(Sec) = TSI(Chl) >= TSI(TP)	The algae biomass in your lake is limited by phosphorus
TSI(TP) > TSI(Chl) = TSI(Sec)	Zooplankton grazing, nitrogen, or some factor other than phosphorus is limiting algae biomass

TSI	TSI Description
TSI < 30	Classical oligotrophy: clear water, many algal species, oxygen throughout the year in bottom water, cold water, oxygen-sensitive fish species in deep lakes. Excellent water quality.
TSI 30-40	Deeper lakes still oligotrophic, but bottom water of some shallower lakes will become oxygen-depleted during the summer.
TSI 40-50	Water moderately clear, but increasing chance of low dissolved oxygen in deep water during the summer.
TSI 50-60	Lakes becoming eutrophic: decreased clarity, fewer algal species, oxygen-depleted bottom waters during the summer, plant overgrowth evident, warm-water fisheries (pike, perch, bass, etc.) only.
TSI 60-70	Blue-green algae become dominant and algal scums are possible, extensive plant overgrowth problems possible.
TSI 70-80	Becoming very eutrophic. Heavy algal blooms possible throughout summer, dense plant beds, but extent limited by light penetration (blue-green algae block sunlight).
TSI > 80	Algal scums, summer fishkills, few plants, rough fish dominant. Very poor water quality.

Figure 3: Trophic State Index for Little Wood Lake Deep Hole[2]

Watershed

Little Wood Lake is part of the Wood River Watershed (SC11). "The Wood River Watershed lies in southwestern Burnett County and includes a small portion of northern Polk County. It is approximately 140,951 acres in size and contains 197 miles of streams and rivers, 5,461 acres of lakes and 34,321 acres of wetlands. It is dominated by forests (37%), wetlands (24%) and grassland (21%), and is ranked low for nonpoint source issues."[4]

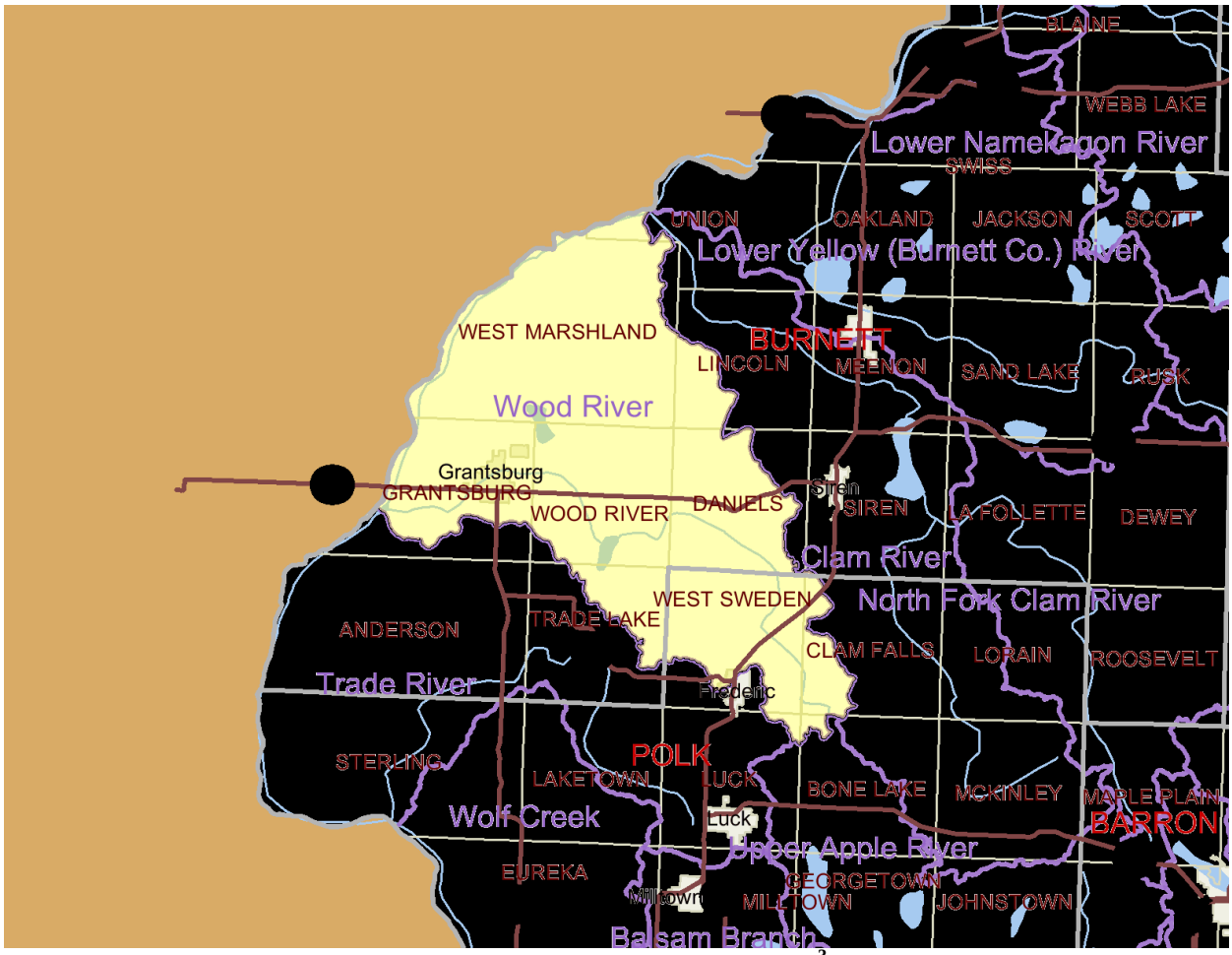

Figure 4: Wood River Watershed[3]

Watershed Runoff

Land cover plays a critical role in a watershed. The type of land cover that exists in the watershed determines the amount of phosphorus (and sediment) that runs off the land and eventually makes its way to the lake. The actual amount of pollutants (nutrients, sediment, toxins, etc.) depends greatly on how the land within the watershed is used. Vegetated areas, such as forests, grasslands, and meadows, allow the water to permeate the ground and do not produce much surface runoff. On the other hand, agricultural areas, particularly row crops, along with residential/urban areas, minimize infiltration and increase surface runoff. The increased surface runoff associated with these land cover types leads to increased phosphorus and pollutant loading; which, in turn, can lead to nuisance algal blooms, increased sedimentation, overabundant macrophyte populations, and decreased dissolved oxygen levels.[5] Land that is maintained in a natural, vegetated state is beneficial to soil and water quality.

A 2002 State of the St. Croix River Basin report, identified four key priorities for the basin, all of which are directly associated with water quality:[4]

1. Protection and restoration of shoreland habitat
2. Control of nonpoint source runoff contamination of surface waters
3. Restoration of grasslands, prairies, and wetlands to protect soil and water quality, and to enhance wildlife habitat
4. Implementation of a Northwest Sands Integrated Ecosystem Management Plan

Below is a list of Land Cover Classifications and percentages for each found in the St. Croix Basin (see St. Croix Basin Land Cover Map 2), followed by a short discussion of the major land cover types.

Table 3: Land Cover Classification found in the St. Croix Basin[4]

Forest	48.01%
Grassland	16.64%
Wetland	14.02%
Agriculture	12.85%
Water	4.55%
Shrubland	3.18%
Urban/Developed	0.43%
Barrens	0.32%

The majority of Burnett County's land cover is made up of forest, while grassland, open water and wetlands make up approximately one-third. Figure 5 below represents the land cover of the Wood River Watershed.

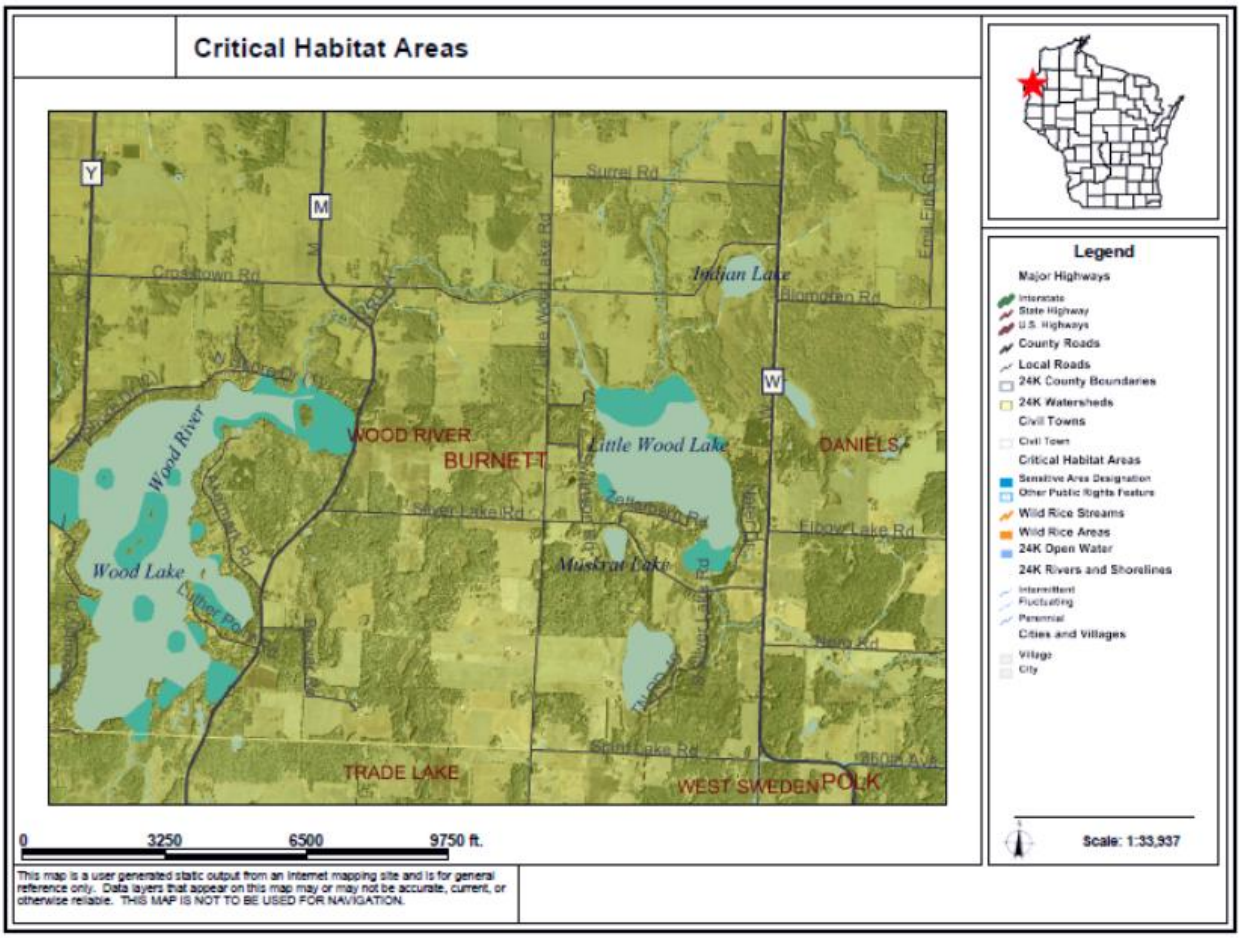

Figure 5: Wood River Watershed Land Cover[3]

Aquatic Habitats

Functions and Values of Native Aquatic Plants

Naturally occurring native plants are extremely beneficial to the lake. They provide a diversity of habitats, help maintain water quality, sustain fish populations, and support common lakeshore wildlife such as loons and frogs.

Water Quality

Aquatic plants can improve water quality by absorbing phosphorus, nitrogen, and other nutrients from the water that could otherwise fuel nuisance algal growth. Some plants can even filter and break down pollutants. Plant roots and underground stems help to prevent re-suspension of sediments from the lake bottom. Stands of emergent plants (whose stems protrude above the water surface) and floating plants help to blunt wave action and prevent erosion of the shoreline. The shoreline plant populations around Little Wood Lake are particularly important to reducing

erosion along the shoreline, but these populations are also vulnerable to the nutrient loading and the resultant algae growth in the lakes.

Fishing

Habitat created by aquatic plants provides food and shelter for both young and adult fish. Invertebrates living on or beneath plants are a primary food source for many species of fish. Other fish such as bluegills graze directly on the plants themselves. Plant beds, such as bulrush present on Little Wood Lake, provide important spawning habitat for many fish species.

Waterfowl

Plants offer food, shelter, and nesting material. Birds eat both the invertebrates that live on plants and the plants themselves.[6] During both the late May and July plant surveys, a very diverse population of bird species was observed on and around the lake.

Protection against Invasive Species

Non-native invasive species threaten native plants in Northern Wisconsin. The most common are Eurasian water milfoil (EWM) and curly leaf pondweed (CLP). These species are described as opportunistic invaders. This means that they take over openings in the lake bottom where native plants have been removed. Without competition from other plants, these invasive species may successfully become established in the lake. This concept of opportunistic invasion can also be observed on land, in areas where bare soil is quickly taken over by weeds.

Removal of native vegetation not only diminishes the natural qualities of a lake, but it increases the risk of non-native species invasion and establishment. Invasive species can change many of the natural features of a lake and often lead to expensive annual control plans. Allowing native plants to grow may not guarantee protection against invasive plants, but it can discourage their establishment. Native vegetation may cause localized concerns to some users, but as a natural feature of lakes, they generally do not cause harm.[7]

Aquatic Invasive Species Status

Purple loostrife (Lythrum salicaria), reed canary grass (Phalaris arundinacea), and curly leaf pondweed (Potamogeton crispus) have been observed on Little Wood Lake. The purple loosestrife was originally spotted five years ago and was removed at that time. No further purple loosestrife sitings have been reported since that time. No Eurasian water milfoil (Myriophyllum spicatum) was found on the lake, but it has been found in three nearby lakes in Burnett County: Ham Lake, Round Lake and Trade Lake. The EWM has also been found in Long Trade Lake, just across the border in Polk County. It is therefore of paramount importance that the Little Wood Lake Association takes measures to avoid the introduction of EWM into the lake.

Sensitive Areas

The Wisconsin Department of Natural Resources has completed sensitive area surveys to designate areas within aquatic plant communities that provide important habitat for game fish, forage fish, macroinvertebrates, and wildlife, as well as important shoreline stabilization functions. The Department of Natural Resources is transitioning to designations of critical habitat areas that include both sensitive areas and public rights features. The critical habitat area designation will provide a holistic approach to ecosystem assessment and protection of those areas within a lake that are most important for preserving the very character and qualities of the lake.

One other species of interest exists in Little Wood Lake: Rusty Crayfish (*Orconectes rusticus*). At this time, no negative effects to the aquatic plant community have been observed. Future monitoring of this species should continue to ensure a healthy population of native aquatic plants.

Critical habitat areas include sensitive areas that offer critical or unique fish and wildlife habitat (including seasonal or life stage requirements) or offer water quality or erosion control benefits to the area (Administrative code 107.05(3)(1)(1)). The Wisconsin Department of Natural Resources is given the authority for the identification and protection of sensitive areas of the lakes. Public rights features are areas that fulfill the right of the public for navigation, quality and quantity of water, fishing, swimming, or natural scenic beauty. Protecting these critical habitat areas requires the protection of shoreline and in-lake habitat. The critical habitat area designation will provide a framework for management decisions that impact the ecosystem of the lake.

Little Wood Lake is designated as having critical habitat areas (see Figure 6 below). Also, see Appendix A for a detailed summary of the Critical Habitat Designation Program Rule Summary.

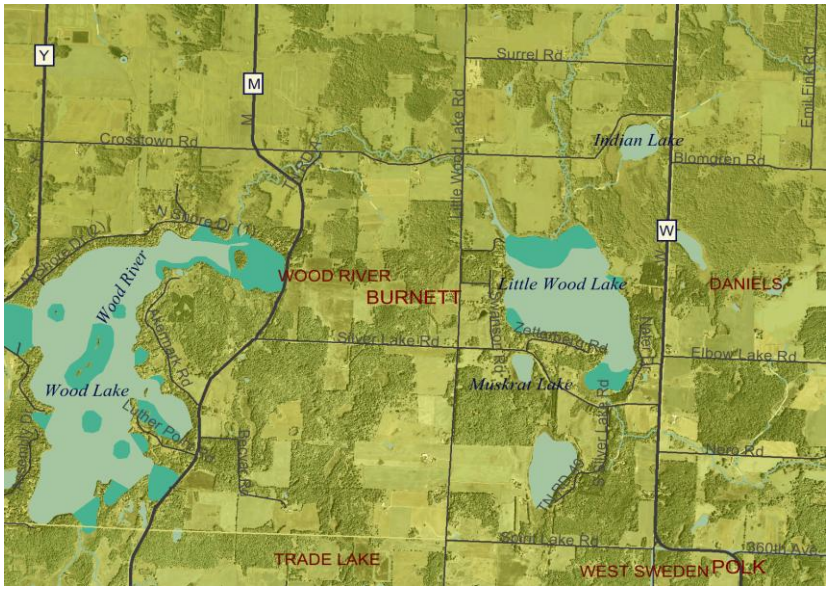

Figure 6: Critical Habitat Areas of Little Wood Lake[3]

Rare and Endangered Species Habitat

In addition to sensitive areas designated to aquatic plants, the Natural Heritage Inventory has developed a list of species on and around Little Wood Lake that are listed as being endangered, threatened or of special interest (Table 4).

Table 4: Natural Heritage Inventory (NHI) Species Found in Little Wood Lake Area (T.38N. – R.18W.)[8]

Common Name	Scientific Name	WI State Status
Nelson's Sparrow	*Ammodramus nelsoni*	SC/M
Yellow Rail	*Coturnicops noveboracensis*	THR
Blanding's Turtle	*Emydoidea blandingii*	THR
Trumpeter Swan	*Cygnus buccinator*	SC/M
Crawling Water Beetle	*Haliplus leopardus*	SC/N
Karner Blue Butterfly	*Lycaeides melissa samuelis*	NA
Bald Eagle	*Haliaeetus leucocephalus*	SC/P
Wilson's Phalarope	*Phalaropus tricolor*	SC/M
Red-necked Grebe	*Podiceps grisegena*	END

WDNR and federal regulations regarding Special Concern species range from full protection to no protection. The current categories and their respective level of protection are as follows:

Key: **END** = endangered **SC/P** = fully protected
THR = threatened **SC/N** = no laws regulating use, possession, or harvesting
SC = Special Concern **SC/H** = take regulated by establishment of open /closed seasons
SC/FL = Federally protected as endangered or threatened, but not so designated by state
SC/M = fully protected by federal and state laws under the Migratory Bird Act

Little Wood Lake Fishery

Table 5: Little Wood Lake Species List

Common Name	Scientific Name	Relative Abundance
Gamefish		
Northern pike	Esox lucius	Abundant
Largemouth Bass	Micropterus salmoides	Abundant
Panfish		
Bluegill	Lepomis macrochirus	Abundant
Black crappie	Pomoxis nigromaculatus	Abundant
Pumpkinseed	Lepomis gibbosus	Common
Rock bass	Amblopites rupestris	Common
Yellow perch	Perca flavecens	Common
Green sunfish	Lepomis cyanellus	Present
Yellow bullhead	Ictalurus natalis	Present
Forage and other species		
Bowfin	Amia calva	Common
White sucker	Catostomus commersoni	Common
Common Carp	Cyprinus carpio	Present
Golden shiner	Notemigonus crysoleucas	Present
Common shiner	Notropis cornutus	Present
Spottail shiner	Notropis hudsonius	Present
Blacknose shiner	Notropis heterolepis	Abundant
Blackchin shiner	Notropis heterodon	Common
Johnny darter	Etheostoma nigrum	Present
Brook silverside	Labidesthes sicculus	Present
Bluntnose minnow	Pimephales notatus	Abundant
Tadpole madtom	Notorus gyrinus	Present
Shorthead redhorse	Moxostoma macrolepidotum	Present

Plant Community

METHODS:

Using a standard formula that takes into account the shoreline shape and distance, islands, water clarity, depth and total lake acres, Michelle Nault (WDNR) generated a sampling grid for Little

Wood Lake (Figure 7). In May, we conducted a Curly-leaf pondweed survey to check for the presence of this invasive species. During this survey, we went to each of the 468 points on Little Wood Lake. We sampled just for Curly-leaf pondweed at each site. This type of survey should result in both detection and approximate mapping of any infestation that may have occurred. During the May survey, several sites in the littoral zone were discovered. In addition to the several sites with CLP, one small bed was also mapped on the north end of the lake. (See Figure 8)

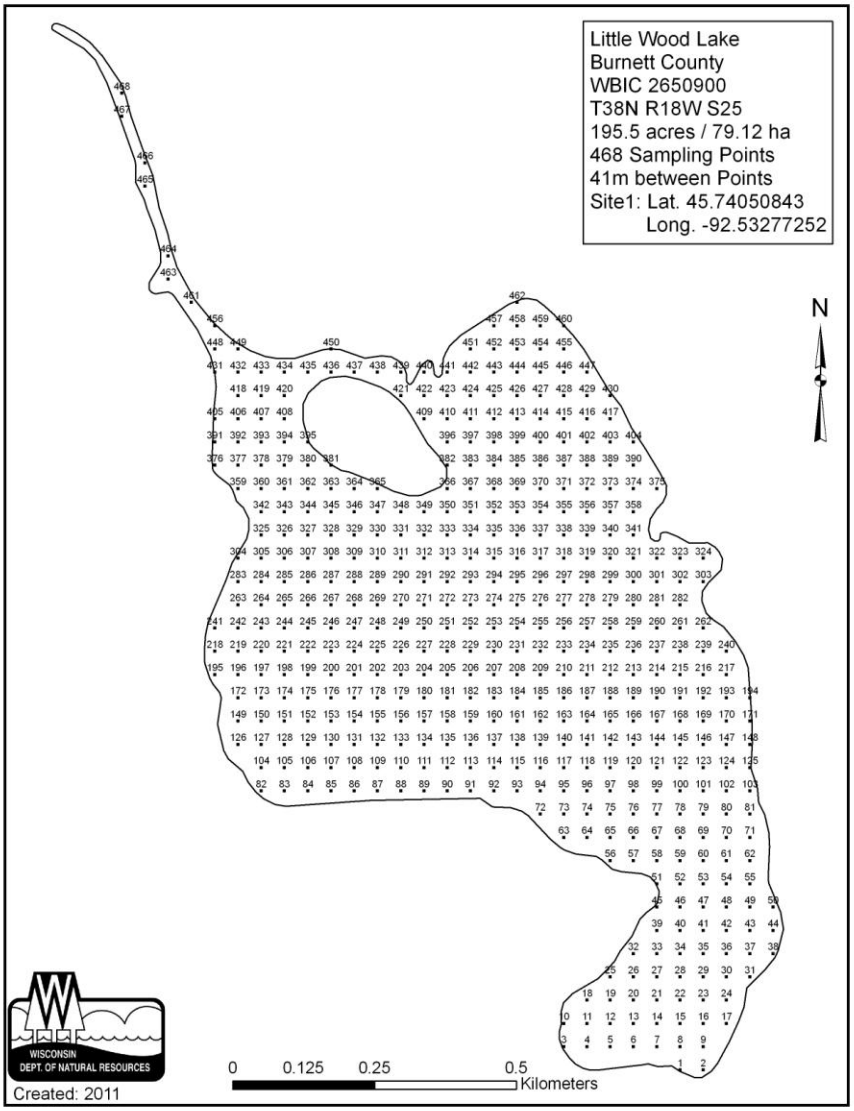

Figure 7: Little Wood Lake Sample Grid

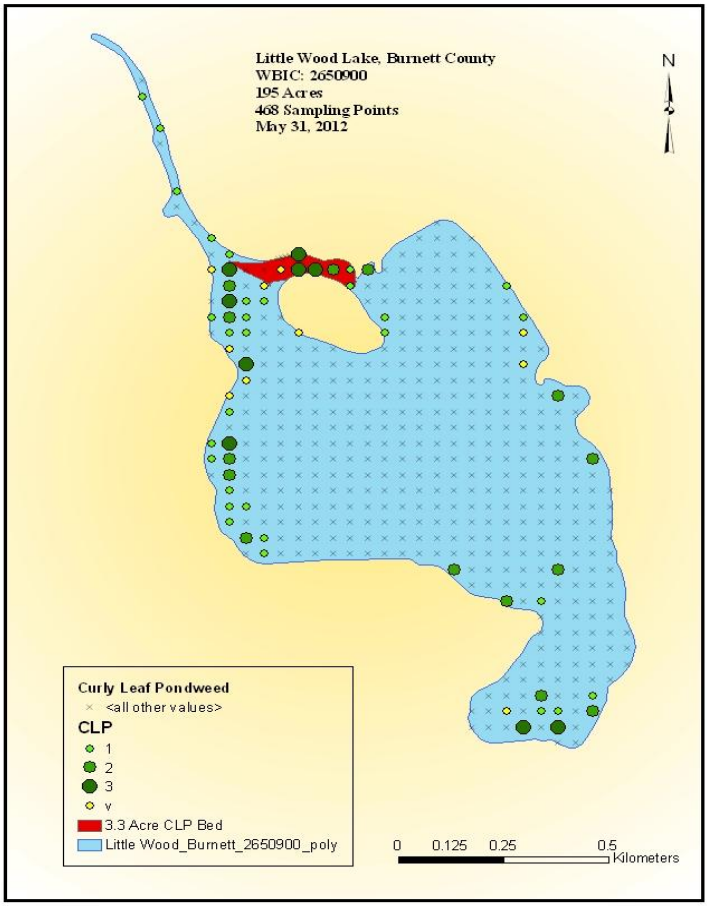

Figure 8: May Survey Results for Curly-leaf Pondweed

During the May survey, a general idea for the lake and plant communities was established and more detailed summary during the July survey. All plants found were identified (Boreman et al. 1997; Chadde 2002; Crow and Hellquist 2006), and two vouchers were pressed and retained for herbarium specimens – one to be retained by the Little Wood Lake Association, and one to be sent to the state for identification confirmation. During the point intercept survey, we located each survey point using a handheld mapping GPS unit (Garmin 76CSx). At each point, we recorded a depth reading with a Hummingbird depth finder unit. After sampling numerous depths at numerous sites, we were able to establishment the littoral zone at a maximum of 9 feet. We sampled for plants within the depth range of plant growth. At each of these points, we used a rake (either on a pole or a throw line depending on depth) to sample an approximately 2.5ft. section of the bottom. All plants on the rake, as well as any that were dislodged by the rake were identified, and assigned a rake fullness value of 1-3 as an estimation of abundance (Figure 9).

We also recorded visual sightings of plants within six feet of the sample point. Substrate (lake bottom) type was assigned at each site where the bottom was visible or it could be reliably determined using the rake. The substrate is defined as either being sand, muck or rock.

Figure 9: Rake Fullness Ratings (UWEX, 2007)

DATA ANALYSIS:

We entered all data collected into the standard APM spreadsheet (UWEX, 2007). From this, we calculated the following:

Total number of points sampled: This included the total number of points on the lake coverage that were within the littoral zone (0-maximum depth where plants are found) Initially, we continued to sample points whose depth were several feet beyond the littoral zone, but once we established this maximum depth with confidence, most points beyond this depth were not rake sampled.

Total number of sites with vegetation: These included all sites where we found vegetation after doing a rake sample. For example, if 20% of all sample sites have vegetation, it suggests that 20% of the lake has plant coverage.

Total number of sites shallower than the maximum depth of plants: This is the number of sites that are in the littoral zone. Because not all sites that are within the littoral zone actually have vegetation, we use this value to estimate how prevalent vegetation is throughout the littoral zone. For example, if 60% of the sites shallower than the maximum depth of plants have vegetation, then we estimate that 60% of the lake's littoral zone has plants.

Frequency of occurrence: The frequency of all plants (or individual species) is generally reported as a percentage of occurrences at all sample points. It can also be reported as a percentage of occurrences at sample points within the littoral zone.

Frequency of occurrence example:

Plant A is sampled at 70 out of 700 total points = 70/700 = .10 = 10%
This means that Plant A's frequency of occurrence = 10% considering the entire lake sample.

Plant A is sampled at 70 out of 350 total points in the littoral zone = 70/350 = .20 = 20%
This means that Plant A's frequency of occurrence = 20% when only considering the littoral zone.

From these frequencies, we can estimate how common each species was throughout the lake, and how common the species was at depths where plants were able to grow. Note the second value will be greater as not all the points (in this example, only ½) occur at depths shallow enough for plant growth.

Simpson's diversity index: A diversity index allows the entire plant community at one location to be compared to the entire plant community at another location. It also allows the plant community at a single location to be compared over time thus allowing a measure of community degradation or restoration at that site. With Simpson's diversity index, the index value represents the probability that two individuals (randomly selected) will be different species. The index values range from 0 -1 where 0 indicates that all the plants sampled are the same species to 1 where none of the plants sampled are the same species. The greater the index value, the higher the diversity in a given location. Although many natural variables like lake size, depth, dissolved minerals, water clarity, mean temperature, etc. can affect diversity, in general, a more diverse lake indicates a healthier ecosystem. Perhaps most importantly, plant communities with high diversity also tend to be **more resistant** to invasion by exotic species.

Maximum depth of plants: This indicates the deepest point that vegetation was sampled. In clear lakes, plants may be found at depths of over 20ft, while in stained or turbid locations, they may only be found in a few feet of water. While some species can tolerate very low light conditions, others are only found near the surface. In general, the diversity of the plant community decreases with increased depth.

Number of sites sampled using rope/pole rake: This indicates which rake type was used to take a sample. Protocol suggests a 15ft pole rake, and a 25ft rope rake for sampling (Wagoner personal communication).

Average number of species per site: This value is reported using four different considerations. 1) **shallower than maximum depth of plants** indicates the average number of plant species at all sites in the littoral zone. 2) **vegetative sites only** indicate the average number of plants at all sites where plants were found. 3) **native species shallower than maximum depth of plants** and 4) **native species at vegetative sites only** excludes exotic species from consideration.

Species richness: This value indicates the number of different plant species found in and directly adjacent to (on the waterline) the lake. Species richness alone only counts those plants found in the rake survey. The other two values include those seen during the point intercept survey and the initial boat survey.

Mean and median depth of plants: The mean depth of plants indicates the average depth in the water column where plants were sampled. Because a few samples in deep water can skew this data, median depth is also calculated. This tells us that half of the plants sampled were in water shallower than this value, and half were in water deeper than this value.

Relative frequency: This value shows a species' frequency relative to all other species. It is expressed as a percentage, and the total of all species' relative frequency will add up to 100%. Organizing species from highest to lowest relative frequency value (Table 2) gives us an idea of which species are most important within the macrophyte community.

Relative frequency example:

Suppose that we sample 100 points and found 5 species of plants with the following results:

Plant A was located at 70 sites. Its frequency of occurrence is thus 70/100 = 70%
Plant B was located at 50 sites. Its frequency of occurrence is thus 50/100 = 50%
Plant C was located at 20 sites. Its frequency of occurrence is thus 20/100 = 20%
Plant D was located at 10 sites. Its frequency of occurrence is thus 10/100 = 10%
To calculate an individual species' relative frequency, we divide the number of sites a plant is sampled at by the total number of times all plants were sampled. In our example that would be 150 samples (70+50+20+10).

Plant A = 70/150 = .4667 or 46.67%
Plant B = 50/150 = .3333 or 33.33%
Plant C = 20/150 = .1333 or 13.33%
Plant D = 10/150 = .0667 or 6.67%

This value tells us that 46.67% of all plants sampled were Plant A.

Floristic Quality Index (FQI): This index measures the impact of human development on a lake's aquatic plants. Species in the index are assigned a Coefficient of Conservatism (C) which ranges from 1-10. The higher the value assigned, the more likely the plant is to be negatively impacted by human activities relating to water quality or habitat modifications. Plants with low values are tolerant of human habitat modifications, and often exploit these changes to the point where they may crowd out other species. The FQI is calculated by averaging the conservatism value for each species found in the lake. Consequently, a higher index value indicates a healthier macrophyte community. Nichols (1999) identified four eco-regions in Wisconsin: Northern Lakes and Forests, Northern Central Hardwood Forests, Driftless Area and Southeastern Wisconsin Till Plain. He recommended making comparisons of lakes within ecoregions to determine the target lake's relative diversity and health. Little Wood Lake is in the Northern Lakes and Forests Ecoregion.

RESULTS:

Aquatic Plant Survey Results for Little Wood Lake

An aquatic plant survey was completed for Little Wood Lake in 2012. Prior to the whole lake monitoring, a curly leaf pondweed (CLP) survey was conducted to confirm the presence of this aquatic invasive species. Since CLP grows earlier than native species, it typically dies in early July; therefore, the CLP survey is done in May or early June while the plant is still robust. A general boat survey was also conducted prior to the point intercept survey to gain familiarity with the lake and the plant species found on the lake. The results discussed below are taken from these two surveys.

Using a standard formula based on a lake's shoreline shape and distance, islands, water clarity, depth, and size in acres, the Wisconsin Department of Natural Resources (WDNR) generated the sampling point grid of 468 points for Little Wood Lake. Figure 7 above shows the locations of these sampling points.

As mentioned before, Little Wood Lake survey grid is comprised of 468 points of which, 462 sites were sampled. Of these points, we found plants at 108 sites in less than 9 feet of water (Figure 11: littoral zone). Areas that were shallow and had a mucky substrate supported more plants than those with sandy or rocky bottoms. Figure 10 below illustrates the substrate of Little Wood Lake. Plants were found growing on approximately 23% of the entire lake bottom, and in 78% of the littoral zone. Diversity was very high with a Simpson Diversity Index value of 0.87.

Species richness was also high with 36 total species found growing in and immediately adjacent to the lake. The majority of aquatic macrophytes were found growing in shallow water with a mean depth of 4.4ft, and a median depth of 3.0ft. These zones of plant growth are extremely important in helping to control algal growth and they support diverse plant beds that provide important underwater habitat. Tables 6, 7, and 8 summarize data from the completed survey.

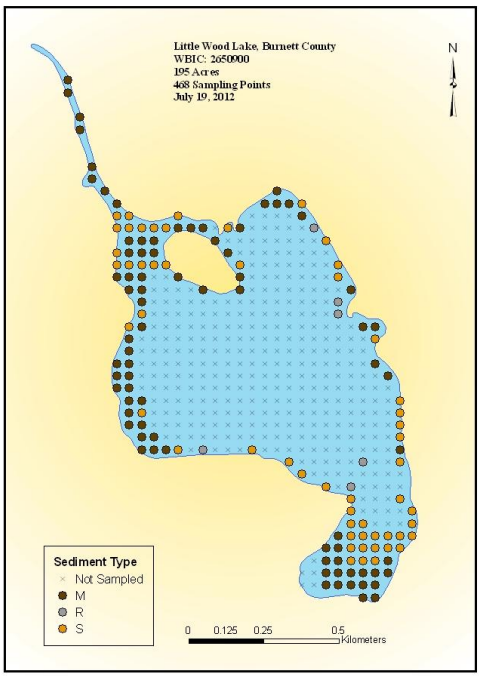

Figure 10: Sediment Types

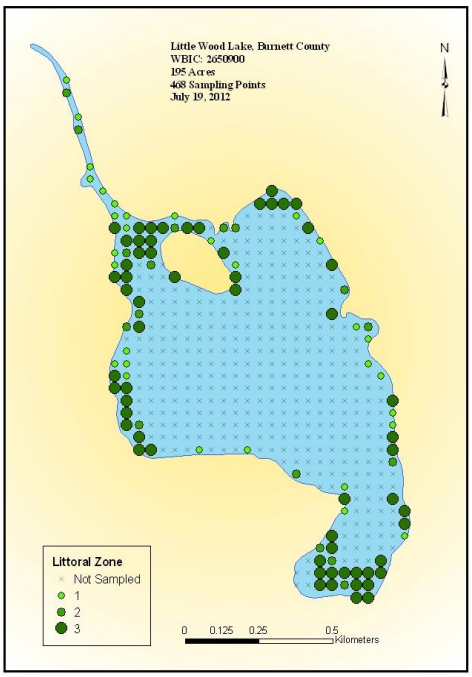

Figure 11: Littoral Zone of Little Wood Lake – Region of Plant Growth

The following plant species where the most frequently observed on the lake: Coontail (*Ceratophyllum* demersum), Flat-stem pondweed (*Potamogeton zosteriformis*), Forked duckweed (*Leman trisulca*), and White water crowfoot (*Ranunculus aquatilis*) (Table 7). The four species were found at 78.70%, 59.26%, 27.78%, and 19.44% of the survey points with vegetation respectively (Figure 12). All four species were widely distributed throughout the lake over muck bottoms (Figure 10). Although many other species were widely distributed, none were found with a relative frequency over 17.95%.

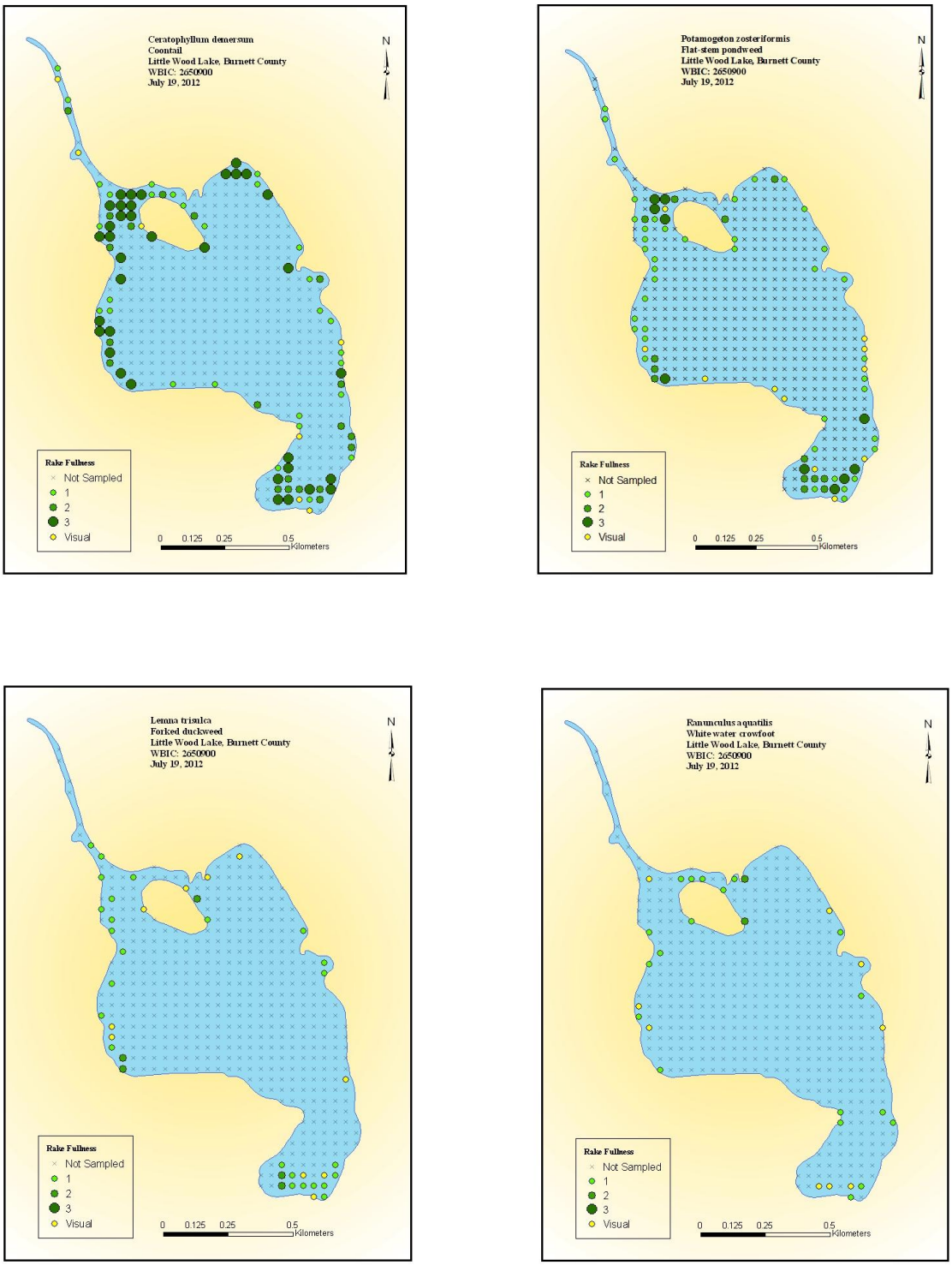

Figure 12: Four Most Common Aquatic Plant Species in Little Wood Lake

Curly Leaf Pondweed Bed Mapping Survey Results

On May 31, 2012, we conducted a point intercept survey for Curly-leaf pondweed. Several sites within the littoral zone were discovered to have Curly-leaf pondweed (CLP), an exotic invasive species. During the full survey in July, we found CLP at several sites, predominantly on the south end of the lake and no large beds of the invasive plant. Seven sites on the lake had Curly-leaf pondweed and each site, but one, was only sited and not collected on the sampling rake. The one site where CLP was collected had a rake fullness rating of 1.00. Below is a map of the July survey which indicates the locations of the known CLP sites (Figure 13)

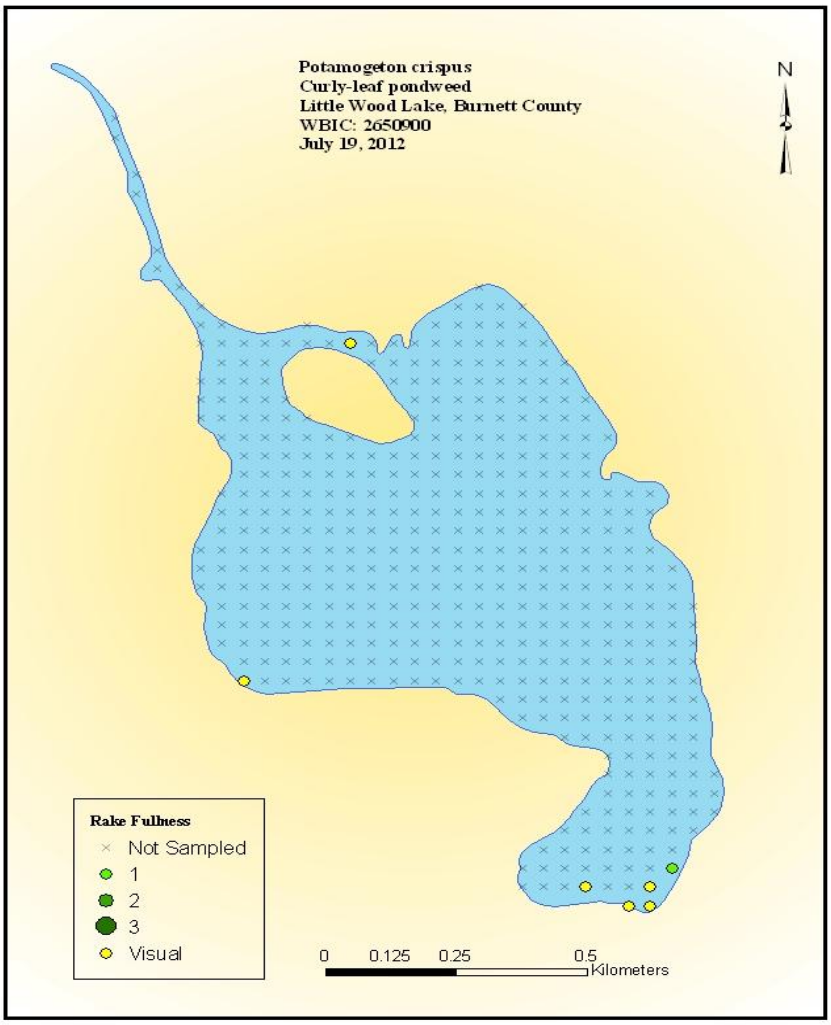

Figure 13: Curly-leaf Pondweed Distribution July 2012

During the May and July survey, no Eurasian water-milfoil (*Myriophyllum sibiricum*) was detected. Several sites adjacent to the littoral zone had Reed canary grass, a common invasive species. Although we did not find any Purple loosestrife (PLS) in the littoral zone or adjacent to littoral zone, PLS had been spotted on the lake several years ago. Members of the lake association have been trained in Citizen Lake Monitoring Network aquatic invasive species and have been monitoring the lake. More members will be trained in the future to monitor aquatic invasive species and will continue to survey the lake for purple loosestrife.

Summary of Recommendations:

- Preserve and maintain Little Wood Lake's diverse native plant community.
- Continue to educate lakeshore owners and boaters about the importance of aquatic plants and the negative impacts AIS can have on the entire lake ecosystem.
- Preserve the lake's many rush/reed/rice beds and the lake's sensitive habitat areas.
- Whenever possible, refrain from removing native plants from the lake.
- Reduce and, wherever possible, eliminate fertilizer and pesticide applications near the lakeshore.
- Encourage shoreline restoration.
- Establish native vegetation buffer strips along the lakeshore.
- Consider transect monitoring for aquatic invasive species at and near the boat landing at least once a month during the summer months.
- Complete a full shoreline inspection in mid-August to locate and eliminate any beds of Purple loosestrife plants where beetles are not present.
- Establish a Clean Boats/Clean Water and Aquatic Invasive Species program.
- Conduct Citizen Lake Monitoring for aquatic invasive species from May through October.

Table 6: Little Wood Lake Aquatic Macrophytes Survey Summary Statistics

Summary Statistics	
Total number of sites visited	**462**
Total number of sites with vegetation	**108**
Total number of sites shallower than maximum depth of plants	**138**
Frequency of occurrence at sites shallower than maximum depth of plants	**78.26**
Simpson Diversity Index	**0.87**
Maximum depth of plants (ft)**	**9**
Number of sites sampled using rake on Rope (R)	**139**
Number of sites sampled using rake on Pole (P)	**0**
Average number of all species per site (shallower than max depth)	**2.37**
Average number of all species per site (veg. sites only)	**3.03**
Average number of native species per site (shallower than max depth)	**2.36**
Average number of native species per site (veg. sites only)	**3.02**
Species Richness	**31**
Species Richness (including visuals)	**36**
Mean Depth of Plants (ft)	**4.4**
Median Depth of Plants (ft)	**3**

Table 7: Little Wood Lake FQI Species and Conservatism Values

Species	Common Name	C
Bidens beckii	Water marigold	8
Ceratophyllum demersum	Coontail	3
Chara	Muskgrasses	7
Eleocharis palustris	Creeping spikerush	6
Elodea canadensis	Common waterweed	3
Heteranthera dubia	Water star-grass	6
Lemna minor	Small duckweed	4
Lemna trisulca	Forked duckweed	6
Myriophyllum sibiricum	Northern water-milfoil	6
Najas flexilis	Slender naiad	6
Nuphar variegata	Spatterdock	6
Nymphaea odorata	White water lily	6
Potamogeton amplifolius	Large-leaf pondweed	7
Potamogeton friesii	Fries' pondweed	8
Potamogeton illinoensis	Illinois pondweed	6
Potamogeton obtusifolius	Blunt-leaf pondweed	9
Potamogeton praelongus	White-stem pondweed	8
Potamogeton richardsonii	Clasping-leaf pondweed	5
Potamogeton strictifolius	Stiff pondweed	8

Potamogeton zosteriformis	Flat-stem pondweed	6
Ranunculus aquatilis	White water crowfoot	8
Schoenoplectus acutus	Hardstem bulrush	6
Schoenoplectus tabernaemontani	Softstem bulrush	4
Sparganium eurycarpum	Common bur-reed	5
Spirodela polyrhiza	Large duckweed	5
Stuckenia pectinata	Sago pondweed	3
Typha sp.	Cattail	1
Utricularia geminiscapa	Twin-stemmed bladderwort	9
Vallisneria americana	Wild celery	6
Wolffia borealis	Northern watermeal	6
N		30
mean C		5.9
FQI		32.32

We identified a total of 30 native species in Little Wood Lake. They produced a mean Coefficient of Conservation 5.9 and a Floristic Index of 32.32 (Table 7). Nichols (1999) reported an Average mean C for the Northern Lakes and Forest Region of 6.7 putting Little Wood Lake slightly below average for this part of the state. However, the FQI was higher than the mean FQI of 24.3 for the Northern Lakes and Forest Region (Nichols 1999). The below average mean C is a result of having fewer than normal sensitive plants. This may be a reflection of excessive nutrients from runoff, being out competed by other more aggressive plants or good water quality and clarity are not the best conditions for plant growth (Nichols 1999) which may be attributed to a 9 ft. littoral zone. The high FQI is a result of Little Wood Lake's above average plant diversity.

Table 8: Frequencies and Mean Rake Sample of Aquatic Macrophytes Little Wood Lake, Burnett County July 2012

Scientific Name	Common Name	Total Sites	Relative Frequency (%)	Frequency of occurrence vegetated (%)	Frequency of occurrence Littoral	Mean Rake Fullness
Ceratophyllum demersum	Coontail	85	25.99	78.7	61.59	2.082
Potamogeton zosteriformis	Flat-stem pondweed	64	19.57	59.26	46.38	1.516
Lemna trisulca	Forked duckweed	30	9.174	27.78	21.74	1.167
Ranunculus aquatilis	White water crowfoot	21	6.422	19.44	15.22	1.095
Elodea canadensis	Common waterweed	19	5.81	17.59	13.77	1.211
Spirodela polyrhiza	Large duckweed	16	4.893	14.81	11.59	1.5
Myriophyllum sibiricum	Northern water-milfoil	11	3.364	10.19	7.971	1.273
Wolffia borealis	Northern watermeal	10	3.058	9.259	7.246	1.1
Vallisneria americana	Wild celery	9	2.752	8.333	6.522	1.111
Nymphaea odorata	White water lily	8	2.446	7.407	5.797	1.125
Potamogeton richardsonii	Clasping-leaf pondweed	8	2.446	7.407	5.797	1.125
Nuphar variegata	Spatterdock	6	1.835	5.556	4.348	1.333
Potamogeton strictifolius	Stiff pondweed	6	1.835	5.556	4.348	1
Potamogeton amplifolius	Large-leaf pondweed	4	1.223	3.704	2.899	1.75
Chara sp.	Muskgrasses	3	0.917	2.778	2.174	1
Najas flexilis	Slender naiad	3	0.917	2.778	2.174	1
Potamogeton obtusifolius	Blunt-leaf pondweed	3	0.917	2.778	2.174	1.333
Potamogeton praelongus	White-stem pondweed	3	0.917	2.778	2.174	1.333
Schoenoplectus acutus	Hardstem bulrush	3	0.917	2.778	2.174	1
Bidens beckii (formerly Megalodonta)	Water marigold	2	0.612	1.852	1.449	1
Lemna minor	Small duckweed	2	0.612	1.852	1.449	1
Utricularia geminiscapa	Twin-stemmed bladderwort	2	0.612	1.852	1.449	1
Eleocharis palustris	Creeping spikerush	1	0.306	0.926	0.725	3

Table 8: Continued						
Heteranthera dubia	Water star-grass	1	0.306	0.926	0.725	1
Potamogeton friesii	Fries' pondweed	1	0.306	0.926	0.725	1
Potamogeton illinoensis	Illinois pondweed	1	0.306	0.926	0.725	1
Schoenoplectus tabernaemontani	Softstem bulrush	1	0.306	0.926	0.725	1
Sparganium eurycarpum	Common bur-reed	1	0.306	0.926	0.725	1
Stuckenia pectinata	Sago pondweed	1	0.306	0.926	0.725	1
Typha sp.	Cattail	1	0.306	0.926	0.725	1
Potamogeton crispus	Curly-leaf pondweed	1	0.306	0.926	0.725	1
Equisetum fluviatile	Water horsetail					
Pontederia cordata	Pickerelweed					
Sagittaria sp.	Arrowhead					
Sparganium sp.	Bur-reed					
Zizania palustris	Northern wild rice					

Aquatic Plant Management

This section reviews the potential management methods available, and reports recent management activities on the lakes. The application, location, timing, and combination of techniques must be considered carefully.

Discussion of Management Methods

Permitting Requirements
The Department of Natural Resources regulates the removal of aquatic plants when chemicals are used, when plants are removed mechanically, and when plants are removed manually from an area greater than thirty feet in width along the shore. The requirements for chemical plant removal are described in Administrative Rule NR 107 – Aquatic Plant Management. A permit is required for any aquatic chemical application in Wisconsin. Additional requirements exist when a lake is considered an ASNRI (Area of Special Natural Resource Interest) due, in the case of Little Wood Lake, to the presence of wild rice.

The requirements for manual and mechanical plant removal are described in NR 109 – Aquatic Plants: Introduction, Manual Removal & Mechanical Control Regulations. A permit is required for manual and mechanical removal except for when a riparian (waterfront) landowner manually removes or gives permission to someone to manually remove plants, (with the exception of wild rice) from his/her shoreline up to a 30-foot corridor. A riparian landowner may also manually remove the invasive plants Eurasian water milfoil, curly leaf pondweed, and purple loosestrife along his or her shoreline without a permit. Manual removal refers to the control of aquatic plants by hand or hand–held devices without the use or aid of external or auxiliary power (WDNR).

Manual Removal[13]

Manual removal—hand pulling, cutting, or raking—will effectively remove plants from small areas. It is likely that plant removal will need to be repeated more than once during the growing season. The best timing for hand removal of herbaceous plant species is after flowering but before seed head production. For plants with rhizomatous (underground stem) growth, pulling roots is not generally recommended since it may stimulate new shoot production. Hand pulling is a strategy recommended for rapid response to a Eurasian water milfoil establishment and for private landowners who wish to remove

small areas of curly leaf pondweed growth. Raking is recommended to clear nuisance growth in riparian area corridors up to twenty feet wide.

SCUBA divers may engage in manual removal for invasive species like Eurasian water milfoil. Care must be taken to ensure that all plant fragments are removed from the lake. Manual removal with divers is recommended for shallow areas with sporadic EWM growth.

Mechanical Control

Larger-scale control efforts require more mechanization. Mechanical cutting, mechanical harvesting, diver-operated suction harvesting, and rotovating (tilling) are the most common forms of mechanical control available. WDNR permits under Chapter NR 109 are required for mechanical plant removal. (APIS, Army Corps of Engineers)

Aquatic plant harvesters are floating machines that cut and remove vegetation from the water. The cutter head uses sickles similar to those found on farm equipment, and generally cut to depths from one to six feet. A conveyor belt on the cutter head brings the clippings onboard the machine for storage. Once full, the harvester travels to shore to discharge the load of weeds off of the vessel.

The size, and consequently the harvesting capabilities, of these machines vary greatly. As they move, harvesters cut a swath of aquatic plants that is between 4 and 20 feet wide, and can be up to 10 feet deep. The on-board storage capacity of a harvester ranges from 100 to 1000 cubic feet (by volume) or 1 to 8 tons (by weight).

In some cases the plants are transported to shore by the harvester itself for disposal, while in other cases a barge is used to store and transport the plants in order to increase the efficiency of the cutting process. The plants are deposited on shore, where they can be transported to a local farm (the nutrient content of composted aquatic plants is comparable to that of cow manure) or to an upland landfill for proper disposal. Most harvesters can cut between 2 and 8 acres of aquatic vegetation per day, and the average lifetime of a mechanical harvester is 10 years.

Mechanical harvesting of aquatic plants presents both positive and negative consequences to any lake. Its results—open water and accessible boat lanes—are immediate, and can be enjoyed without the restrictions on lake use which follow herbicide treatments. In addition to the human use benefits, the clearing of thick aquatic plant beds may also increase the growth and survival of some fish. By eliminating the upper canopy, harvesting reduces the shading caused by aquatic plants. The nutrients stored in the plants are also removed from the lake, and the sedimentation that would normally occur as a result of the decaying of this plant matter is prevented. Additionally, repeated treatments may result in thinner, more scattered growth.

Aside from the obvious effort and expense of harvesting aquatic plants, there are many environmentally-detrimental consequences to consider. The removal of aquatic species during harvesting is non-selective. Native and invasive species alike are removed from the target area. This loss of plants results in a subsequent loss of the functions they perform, including sediment stabilization and wave absorption. Shoreline erosion may therefore increase. Other organisms such as fish, reptiles, and insects are often displaced or removed from the lake in the harvesting process. This may have adverse effects on these organisms' populations as well as the lake ecosystem as a whole.

While the enjoyed results of harvesting aquatic plants may be short term, the negative consequences are not so short lived. Much like mowing a lawn, harvesting must be conducted numerous times throughout the growing season. Although the harvester collects most of the plants that it cuts, some plant fragments inevitably persist in the water. This may allow the invasive plant species to propagate and colonize in new, previously unaffected areas of the lake. Harvesting may also result in re-suspension of contaminated sediments and the excess nutrients they contain.

Disposal sites are a key component when considering the mechanical harvesting of aquatic plants. The sites must be on shore and upland to make sure the plants and their reproductive structures don't make their way back into the lake or to other lakes. The number of available disposal sites and their distance from the targeted harvesting areas will determine the efficiency of the operation, in terms of time as well as cost.

Timing is also important. The ideal time to harvest, in order to maximize the efficiency of the harvester, is just before the aquatic plants break the surface of the lake. For curly leaf pondweed, it should also be before the plants form turions to avoid spreading of the turions within the lake. If the harvesting is conducted too early, the plants will not be close enough to the surface, and the cutting will not do much damage to them. If too late, there may be too much plant matter on the surface of the lake for the harvester to cut effectively.

If the harvesting work is contracted, be sure to inspect the equipment before and after it enters the lake. Since these machines travel from lake to lake, they may carry plant fragments with them, and facilitate the spread of aquatic invasive species from one body of water to another. One must also consider prevailing winds, since cut vegetation can be blown into open areas of the lake or along shorelines.

Diver dredging operations use pump systems to collect plant and root biomass. The pumps are mounted on a barge or pontoon boat. The dredge hoses are from 3 to 5 inches in diameter and are handled by one diver. The hoses normally extend about 50 feet in front of the vessel. Diver dredging is especially effective against the pioneering establishment of submersed invasive plant species. When a weed is discovered in a

pioneering state, this methodology can be considered. To be effective, the entire plant, including the subsurface portions, should be removed.

Plant fragments can result from this type of operation, but fragmentation is not as great a problem when infestations are small. Diver dredging operations may need to be repeated more than once to be effective. When applied to a pioneering infestation, control can be complete. However, periodic inspections of the lake should be performed to ensure that all the plants have been found and collected.

Lake substrates play an important part in the effectiveness of a diver dredging operation. Soft substrates are very easy to work in. Divers can remove the plant and root crowns with little difficulty. Hard substrates, however, pose more of a problem. Divers may need hand tools to help dig the root crowns out of hardened sediment.

Rotovation involves using large underwater rototillers to remove plant roots and other plant tissue. Rotovators can reach bottom sediments to depths of 20 feet. Rotovating may significantly affect non-target organisms and water quality as bottom sediments are disturbed. However, the suspended sediments and resulting turbidity produced by rotovation settles fairly rapidly once the tiller has passed. Tilling contaminated sediments could possibly release toxins into the water column. If there is any potential of contaminated sediments in the area, further investigation should be performed to determine the potential impacts from this type of treatment. Tillers do not operate effectively in areas with many underwater obstructions such as trees and stumps. If operations are releasing large amounts of plant material, harvesting equipment should be on hand to collect this material and transport it to shore for disposal.

Biological Control[13]

Biological control is the purposeful introduction of parasites, predators, and/or pathogenic microorganisms to reduce or suppress populations of plant or animal pests. Biological control counteracts the problems that occur when a species is introduced into a new region of the world without a complex or assemblage of organisms that feed directly upon it, attack its seeds or progeny through predation or parasitism, or cause severe or debilitating diseases. With the introduction of native pests to the target invasive organism, the exotic invasive species may be maintained at lower densities.

Weevils[14]

Weevils have potential for use as a biological control agent against Eurasian water milfoil. There are several documented "natural" declines of EWM infestations. In these cases, EWM was not eliminated but its abundance was reduced enough so that it did not achieve dominance. These declines are attributed to an ample population of native milfoil weevils (Euhrychiopsis lecontei). Weevils feed on native milfoils but will shift preference over to EWM when it is present. Lakes where weevils can become an effective

control have an abundance of native Northern water milfoil and fairly extensive natural shoreline where the weevils can over winter. Because native milfoils are susceptible to higher doses of herbicides, any control strategy for EWM that would also harm native milfoil may hinder the ability of this natural bio-control agent. Lakes with large bluegill populations are not good candidates for weevils because bluegills feed on the weevils. The presence and efficacy of stocking weevils in EWM lakes is being evaluated in Wisconsin lakes. So far, stocking does not appear to be effective.

The effectiveness of biocontrol efforts varies widely (Madsen, 2000). Beetles are commonly used to control Purple loosestrife populations in Wisconsin with good success. As mentioned above, weevils are used as an experimental control for Eurasian water milfoil once the plant is established. Tilapia and carp are used to control the growth of filamentous algae in ponds. Grass carp, an herbivorous fish, is sometimes used to feed on pest plant populations, but grass carp introduction is not allowed in Wisconsin.

There are advantages and disadvantages to the use of biological control as part of an overall aquatic plant management program. Advantages include longer-term control relative to other technologies, lower overall costs, and plant-specific control. On the other hand there are several disadvantages to consider, including very long control times (years instead of weeks), a lack of available agents for particular target species, and relatively specific environmental conditions necessary for success.

Biological control is not without risks; new non-native species introduced to control a pest population may cause problems of its own. Biological control is not currently proposed for management of aquatic plants in Little Wood Lake, although it will be considered for Purple loosestrife control.

Re-vegetation with Native Plants

Another aspect to biological control is native aquatic plant restoration. The rationale for re-vegetation is that restoring a native plant community should be the end goal of most aquatic plant management programs (Nichols 1991; Smart and Doyle 1995). However, in communities that have only recently been invaded by nonnative species, a propagule (seed) bank probably exists that will restore the community after nonnative plants are controlled (Madsen, Getsinger, and Turner, 1994). Re-vegetation following plant removal is probably not necessary on Little Wood Lakes because a healthy, diverse native plant population is present.

Physical Control[13]

In physical management, the environment of the plants is manipulated, which in turn acts upon the plants. Several physical techniques are commonly used: dredging, drawdown, benthic (lake bottom) barriers, and shading or light attenuation. Because they involve

placing a structure on the bed of a lake and/or affect lake water level, a Chapter 30 or 31 DNR permit would be required.

Dredging removes accumulated bottom sediments that support plant growth. Dredging is usually not performed solely for aquatic plant management but to restore lakes that have been filled in with sediments, have excess nutrients, need deepening, or require removal of toxic substances (Peterson 1982). Lakes that are very shallow due to sedimentation tend to have excess plant growth. Dredging can form an area of the lake too deep for plants to grow, thus creating an area for open water use (Nichols 1984). By opening more diverse habitats and creating depth gradients, dredging may also create more diversity in the plant community (Nichols 1984). Results of dredging can be very long term. However, due to the cost, environmental impacts, and the problem of disposal, dredging should not be performed for aquatic plant management alone. It is best used as a lake remediation technique. Dredging is not suggested for the Little Wood Lake as part of the aquatic plant management plan.

Benthic barriers or other bottom-covering approaches are another physical management technique. The basic idea is to cover the plants with a layer of a growth-inhibiting substance. Many materials have been used, including sheets or screens of organic, inorganic, and synthetic materials; sediments such as dredge sediment, sand, silt or clay; fly ash; and various combinations of the above materials (Cooke 1980b; Nichols 1974; Perkins 1984; Truelson 1984). The problem with using sediments is that new plants establish on top of the added layer (Engel and Nichols 1984). The problem with synthetic sheeting is that the gasses evolved from plant and sediment decomposition collect underneath and lift the barrier (Gunnison and Barko 1992). Benthic barriers will typically kill the plants under them within 1 to 2 months, after which time they may be removed (Engel 1984). Sheet color is relatively unimportant; opaque (particularly black) barriers work best, but even clear plastic barriers will work effectively (Carter et al. 1994). Sites from which barriers are removed will be rapidly re-colonized (Eichler et al. 1995). Synthetic barriers, if left in place for multi-year control, will eventually become sediment-covered and will allow colonization by plants. Benthic barriers may be best suited to small, high-intensity use areas such as docks, boat launch areas, and swimming areas. However, they are too expensive to use over widespread areas, and heavily affect benthic communities by removing fish and invertebrate habitat. A WDNR permit would be required for a benthic barrier.

Shading or light attenuation reduces the light plants need to grow. Shading has been achieved by fertilization to produce algal growth, by application of natural or synthetic dyes, shading fabric, or covers, and by establishing shade trees (Dawson 1981, 1986; Dawson and Hallows 1983; Dawson and Kern-Hansen 1978; Jorga et al. 1982; Martin and Martin 1992; Nichols 1974). During natural or cultural eutrophication, algae growth

alone can shade aquatic plants (Jones et al. 1983). Although light manipulation techniques may be useful for narrow streams or small ponds, in general these techniques are of only limited applicability. Physical control is not currently proposed for management of aquatic plants in Little Wood Lake.

Herbicide and Algaecide Treatments

Herbicides are chemicals used to kill plant tissue. Currently, no product can be labeled for aquatic use if it poses more than a one in a million chance of causing significant damage to human health, the environment, or wildlife resources. In addition, it may not show evidence of biomagnification, bioavailability, or persistence in the environment (Joyce, 1991). Thus, there are a limited number of active ingredients that are assured to be safe for aquatic use (Madsen, 2000).

An important caveat is that these products are considered safe when used according to the label. The U.S. Environmental Protection Agency (EPA)-approved label gives guidelines protecting the health of the environment, the humans using that environment, and the applicators of the herbicide. WDNR permits under Chapter NR 107 are required for herbicide application.

General descriptions of herbicide classes are included below.[15]

Contact herbicides[16]

Contact herbicides act quickly and are generally lethal to all plant cells that they contact. Because of this rapid action, or other physiological reasons, they do not move extensively within the plant and are effective only where they contact plants directly. They are generally more effective on annuals (plants that complete their life cycle in a single year). Perennial plants (plants that persist from year to year) can be defoliated by contact herbicides, but they quickly resprout from unaffected plant parts. Submersed aquatic plants that are in contact with sufficient concentrations of the herbicide in the water for long enough periods of time are affected, but regrowth occurs from unaffected plant parts, especially plant parts that are protected beneath the sediment. Because the entire plant is not killed by contact herbicides, retreatment is necessary, sometimes two or three times per year. **Endothall, diquat,** and **copper** are contact aquatic herbicides.

Systemic herbicides

Systemic herbicides are absorbed into the living portion of the plant and move within the plant. Different systemic herbicides are absorbed to varying degrees by different plant parts. Systemic herbicides that are absorbed by plant roots are referred to as soil active herbicides and those that are absorbed by leaves are referred to as foliar active herbicides. **2,4-D, dichlobenil, fluridone, and glyphosate** are systemic aquatic herbicides. When applied correctly, systemic herbicides act slowly in comparison to contact herbicides.

They must move to the part of the plant where their site of action is. Systemic herbicides are generally more effective for controlling perennial and woody plants than contact herbicides. Systemic herbicides also generally have more selectivity than contact herbicides.

Broad spectrum herbicides

Broad spectrum (sometimes referred to as nonselective) herbicides are those that are used to control all or most species of vegetation. This type of herbicide is often used for total vegetation control in areas such as equipment yards and substations where bare ground is preferred. **Glyphosate** is an example of a broad spectrum aquatic herbicide. **Diquat, endothall, and fluridone** are used as broad spectrum aquatic herbicides, but can also be used selectively under certain circumstances.

Selective herbicides

Selective herbicides are those that are used to control certain plants but not others. Herbicide selectivity is based upon the relative susceptibility or response of a plant to an herbicide. Many related physical and biological factors can contribute to a plant's susceptibility to an herbicide. Physical factors that contribute to selectivity include herbicide placement, formulation, timing, and rate of application. Biological factors that affect herbicide selectivity include physiological factors, morphological factors, and stage of plant growth.

Environmental considerations

Aquatic communities consist of aquatic plants including macrophytes (large plants) and phytoplankton (free floating algae), invertebrate animals (such as insects and clams), fish, birds, and mammals (such as muskrats and otters). All of these organisms are interrelated in the community. Organisms in the community require a certain set of physical and chemical conditions to exist such as nutrient requirements, oxygen, light, and space. Aquatic weed control operations can affect one or more of the organisms in the community, and in turn affect other organisms or weed control operations. These operations can also impact water chemistry which may result in further implications for aquatic organisms.

Copper

Copper is a naturally occurring element that is essential at low concentrations for plant growth. It does not break down in the environment, but it forms insoluble compounds with other elements and is bound to charged particles in the water. It rapidly disappears from water after application as an herbicide. Because it is not broken down, it can accumulate in bottom sediments after repeated or high rates of application. Accumulation

rarely reaches levels that are toxic to organisms or significantly above background concentrations in the sediment.

2,4-D

2,4-D photodegrades on leaf surfaces after being applied to leaves, and is broken down by microbial degradation in water and in sediments. Complete decomposition usually takes about 3 weeks in water but can be as short as 1 week. 2,4-D breaks down into naturally occurring compounds.

Diquat

When applied to enclosed ponds for submersed weed control, diquat is rarely found longer than 10 days after application and is often below detection levels 3 days after application. The most important reason for the rapid disappearance of diquat from water is that it is rapidly taken up by aquatic vegetation and bound tightly to particles in the water and bottom sediments. When bound to certain types of clay particles, diquat is not biologically available. When diquat is bound to organic matter, it can be slowly degraded by microorganisms. When diquat is applied foliarly, it is degraded to some extent on the leaf surfaces by photodegradation. Because it is bound in the plant tissue, a proportion is probably degraded by microorganisms as the plant tissue decays.

Endothall

Like 2,4-D, endothall is rapidly and completely broken down into naturally occurring compounds by microorganisms. The by-products of endothall dissipation are carbon dioxide and water. Complete breakdown usually occurs in about 2 weeks in water and 1 week in bottom sediments.

Fluridone

Dissipation of fluridone from water occurs mainly by photodegradation. Metabolism by tolerant organisms and microbial breakdown also occurs, and microbial breakdown is probably the most important method of breakdown in bottom sediments. The rate of breakdown of fluridone is variable and may be related to time of application. Applications made in the fall or winter, when the sun's rays are less direct and days are shorter, result in longer half-lives. Fluridone usually disappears from pondwater after about 3 months but can remain up to 9 months. It may remain in bottom sediment between 4 months and 1 year.

Glyphosate

Glyphosate is not applied directly to water for weed control, but when it does enter the water it is bound tightly to dissolved and suspended particles and to bottom sediments and becomes inactive. Glyphosate is broken down into carbon dioxide, water, nitrogen, and phosphorus over a period of several months.

Copper Compounds

Copper-based compounds are generally used to treat filamentous algae. Common chemicals used are copper sulfate and Cutrine Plus, a chelated copper algaecide.

Herbicide Use to Manage Invasive Species

Eurasian water milfoil

The Army Corps of Engineers Aquatic Plant Information System (APIS) identifies the following herbicides for control of Eurasian water milfoil: 2,4-D, diquat, endothall, All of these herbicides with the exception of diquat are available in both granular and liquid formulations. It is possible to target invasive species by using the appropriate herbicide and timing. The herbicide 2,4-D is most commonly used to treat EWM in Wisconsin. This herbicide kills dicots including native aquatic species such as northern water milfoil, coontail, water lilies, spatterdock, and watershield. Early season (April to May) treatment of Eurasian water milfoil is recommended to limit the impact on native aquatic plant populations because EWM tends to grow before native aquatic plants.

Granular herbicide formulations are more expensive than liquid formulations (per active ingredient). However, granular formulations release the active ingredient over a longer period of time. Granular formulations, therefore, may be more suited to situations where herbicide exposure time will likely be limited, as is the case in small bands or blocks. In large, shallow lakes with widespread EWM, a whole lake treatment with a low rate of liquid herbicide may be most cost effective because exposure time is greater. Factors that affect exposure time are size and configuration of treatment area, water flow, and wind.

Application rates for liquid and granular formulations are not interchangeable. A rate of 1 to 1.5 mg/L 2,4-D applied as a liquid is a middle rate that will require a contact time of 36 to 48 hours. Application rates recommended for Navigate (granular 2,4-D) are 100 pounds per acre for depths of 0 to 5 feet, 150 pounds per acre for 5 to 10 feet, and 200 pounds per acre for depths greater than 10 feet.

Curly leaf pondweed

The Army Corps of Engineers Aquatic Plant Information System (APIS) identifies three herbicides for control of curly leaf pondweed: diquat, endothall, and fluridone. Fluridone requires exposure of 30 to 60 days making it infeasible to target a discreet area in a lake system. The other herbicides act more rapidly. Herbicide labels provide water use restriction following treatment. Diquat (Reward) has the following use restrictions: drinking water 1-3 days, swimming and fish consumption 0 days. Endothall (Aquathol K) has the following use restrictions: drinking water 7 – 25 days, swimming 0 days, fish consumption 3 days.

Studies have demonstrated that curly leaf pondweed can be controlled with Aquathol K (a formulation of endothall) in 50 to 60 degree F water, and that treatments of CLP this early in its life cycle can prevent turion formation.[17] Since curly leaf pondweed is actively growing at these low water temperatures and many native aquatic plants are still dormant, early season treatment selectively targets curly leaf pondweed. Staff from the Minnesota Department of Natural Resources and the U.S Army Engineer Research and Development Center is conducting trials of this method.

Because the dosage is at lower rates than the dosage recommended on the label, a greater herbicide residence time is necessary. To prevent drift of herbicide and allow greater contact time, application in shallow bays is likely to be most effective. Herbicide applied to a narrow band of vegetation along the shoreline is likely to drift, rapidly decrease in concentration, and be rendered ineffective.[12]

Burnett County Land and Water Conservation (LWCD)[12]

Burnett County assists the Little Wood Lake Association in management of aquatic invasive species. They have individuals available to assist with the following tasks:

- Conduct watercraft inspection at public access points.
- Complete in-lake monitoring for EWM and other invasive species.
- Carry out public outreach and education events related to invasive species including lake meetings, fishing tournaments, county fairs, and local festivals.
- Post signs at boat landings and other public lake access points to inform residents of the new Burnett County "do not transport" ordinance.
- Train local lake residents and others to monitor their own boat landings as part of the WDNR "Clean Boats, Clean Waters" (CBCW) program.
- Train lake residents and others in Citizen Lake Monitoring, which includes CBCW, Secchi, Water Chemistry, and Aquatic Invasive Species identification.
- Assist in "rapid response" actions to identify and respond to new invasive species infestations reported by the public.
- Conduct integrated pest management for purple loosestrife control including beetle rearing and release, and offer assistance with clipping and herbicide application for individual infestations.

In-lake monitoring focuses on searching for potential establishment of Eurasian water milfoil and other aquatic invasive species at boat landings and other areas with high

public use. Grab samples are taken at regular intervals at these high public use areas and at random locations around the littoral zone. All Burnett County boat landings are monitored each year.

Workshops and trainings include Clean Boats, Clean Waters training, plant identification, and whole lake monitoring workshops. Staff generally travels to local lakes to encourage participation and provide more focused training.

The Rapid Response Plans will involve a team of resource professionals from various agencies who can directly assist the lake organization in managing newly discovered invasive species and develop a plan to restore the native plant community. This Rapid Response SWAT team will assist with identifying appropriate management methods, coordinating and, in some instances, carrying out control measures, grant writing, and completing or hiring consultants to complete aquatic plant surveys and management plans.

Plan Goals and Strategies

Overall Purpose

This section of the plan lists goals for aquatic plant management for Little Wood Lakes. It also presents a detailed strategy of actions that will be used to reach Aquatic Plant Management Plan goals. Educational strategies that outline audience, messages, and methods are included under each goal.[37]

Plan Goals

The APM committee established five equally important goals and has listed them below:

1. Maintain and improve water quality conditions.
2. Prevent the introduction and spread of aquatic invasive species.
3. Monitor and control as needed the population of curly leaf pondweed.
4. Enhance and maintain the diverse populations of native aquatic plants.
5. Educate the Little Wood Lake community regarding aquatic plant management, management strategies found in the plan, erosion control and appropriate plant management actions.

[37] Templates taken from Harmony Environmental. *Aquatic Plant Management Plan. Yellow and Little Yellow Lakes, Burnett County, Wisconsin.* June 2009.

Goal 1: Maintain and improve water quality conditions.

Objectives

A. Continue to sample and record both water samples and Secchi readings to ensure water quality.

B. Encourage lake residents to restore and preserve shoreline buffers of native vegetation on and nearby Little Wood Lake.

Messages

1. Shoreline buffers protect water quality and provide fish and wildlife habitat. Describe ways to restore shoreline buffers (natural recovery, stop mowing, plant natives).
2. Cost sharing for restoration shoreline buffers is available from Burnett County.
3. Describe the Burnett County shoreline buffer requirements and how to report violations of these requirements.
4. Highlight good examples of shoreline buffers on private waterfront property.

C. Reduce phosphorus and sediment loads from immediate watershed.

D. Encourage Riparian land owners to adopt and implement storm water runoff controls for existing structures and all new constructions.

Adaptive Management Approach

Little Wood Lake (LWL) is part of the large Wood Lake watershed area and as a result negative inputs to the lake arrive both from the watershed via the Wood River and Hunter's creek and the immediate shoreline. LWL is a mesotrophic, drainage lake which often develops algae blooms in the mid-July time frame which can reoccur until October. Unfortunately, LWL has had several episodes of blue-green algae blooms in addition to other types of algae blooms which have a very negative impact on various lake activities and property values. The immediate shoreline impacts to LWL water quality include faulty septic systems, the use of phosphorus-containing fertilizers, shoreline areas that are maintained in an unnatural manner, and impervious surfaces. To reduce these impacts, the Little Wood Lake Association will conduct an educational initiative aimed at raising awareness among shoreland property owners concerning their impacts on the lake. This will include news letter articles and guest speakers at Association meetings. This Management Action will be completed in conjunction with the Shoreland Restoration Action listed below.

Action Steps:

1. Recruit facilitators

2. Facilitators summarize educational material collected from WDNR, UW-Extension, and County Land and Water Conservation sources for the creation of informative materials
3. Facilitators disperse materials to stakeholders

***Actions*:**

1. Continue to monitor water quality through WDNR Citizens Lake Monitoring Network advanced water chemistry program and Secchi disk sampling and record data in the Surface Water Integrated Monitoring System (SWIMS) system. (OBJ A)

2. Incorporate the Adaptive Management Approach to reduce phosphorus and sediment loads from immediate watershed. (OBJ B, C)

3. Educate and assist Little Wood Lake community members in the restoration and preservation of shoreland buffers and shoreland vegetation to include instaLWLAtion of rain gardens. Continue implementation of shoreline owners' education program. (OBJ B, C, D)

Goal 2: Prevent the introduction and spread of aquatic invasive species.

Objectives

A. 100% of boaters inspect, clean, and drain boats, trailers and equipment.

B. 100% enforcement of Burnett County's Do Not Transport Ordinance.

C. Little Wood Lake is monitored regularly for AIS introduction.

D. Little Wood Lake Association is ready to rapidly respond to identified AIS in the lakes and river.

Actions

1. Conduct Clean Boats Clean Waters monitoring and education at the boat landing using volunteer staff. (OBJ A,C)

2. Work with the Burnett County Sheriff's Department to encourage increased enforcement and potentially increased fines for the Do Not Transport Ordinance. (OBJ B)

3. Monitor boat landings and other areas with high potential for introduction of AIS. (OBJ A)

4. Train volunteer monitors to identify and monitor for aquatic invasive species. (Burnett County Land and Water Conservation Department will train volunteers with support from LWLA.) (OBJ C)

5. Review and update the existing rapid response plan for Eurasian water milfoil found in Appendix D. (OBJ D)

6. Create and distribute windshield fliers promoting Aquatic Invasive Species identification. (OBJ A)

Goal 3: Monitor and control the population of curly leaf pondweed (CLP).

Objectives

A. Monitor the growth of existing populations and identify new populations of curly leaf pondweed on Little Wood Lake.

B. Monitor the growth of curly leaf pondweed, and consider control efforts if beds increase in considerable size based on the 2012 baseline mapping of the lake.

Actions

1. Provide information to the Little Wood Lake community so they can identify curly leaf pondweed (CLP) and they know who to contact if they have a suspected plant. (Burnett County LWCD will provide volunteer training for plant identification. Burnett County AIS coordinator and lake association AIS representative (Steve Anderson) will provide identification assistance.) (OBJ B)

2. Map all beds of curly leaf pondweed (CLP) on the lakes every three years. (OBJ B)

3. Consider CLP control efforts using early season chemical treatment or other accepted method, if CLP spreads to an unacceptable level. (OBJ B)

Goal 4: Enhance and maintain the diverse populations of native aquatic plants.

Objectives

A. Implement strict adherence with treatment standards and monitoring methods prior to and following herbicide treatment.

B. Prevent removal of native plants using herbicides, with special consideration to wild rice beds and designated sensitive areas.

C. Increase Little Wood Lake community's understanding of the role and importance of aquatic plants and their impacts on them.

D. Educate the LWL community on vegetation removal guideline, to include the importance of hand removal.

Discussion

The plant community in the Little Wood Lake is very diverse and extensive. It is important to understand that these plants play a very important role in the lake ecosystem. Aquatic plants in the lake provide habitat for a diverse fish population. They also provide protection from shoreline erosion. Removing native plants could lead to adverse effects in the lakes. Healthy native plant populations prevent colonization by invasive plants. Native floating vegetation functions as a nutrient pump pulling nutrients out of the water column and into plant structures, thereby capturing nutrients and reducing the "fuels" for undesirable invasive species and algae blooms. Erosion and runoff from waterfront property may alter sediment characteristics encouraging spread of invasive plants. Boating disturbance near the shoreline can remove aquatic plants and the valuable functions they provide. Boating disturbance near shore also creates sediment disturbance and the release of excess phosphorus, which can lead to access algal blooms.

Actions

1. Monitor the condition, the location and abundance of aquatic plants using the 2012 plant survey as a baseline. (OBJ B, C)

2. Consider alternative methods for removing native plants, other than using herbicide treatment, for individual access corridors, such as hand removal of plants. (OBJ B)

3. Conduct a point intercept survey of the lake every five to ten years, or as needed. (OBJ C)

4. Update the aquatic plant management plan every five to ten years, or as needed. (OBJ A, B and C)
   Educational activities are detailed in the discussion for Goal 5.

Goal 5: Educate the Little Wood Lake community regarding aquatic plant management, management strategies found in the plan and appropriate plant management actions.

Audience: Little Wood Lake Community

A. All lake residents

B. Business owners

C. Lake users

D. Residents who treated waterfront with herbicides in the past

Messages

1. Summary of APM plan, notice of public meeting, and how to get full APM plan
2. List of APM dos and don’ts
3. Contact list for APM include web resources
4. Native aquatic plant values
5. Limit impacts to native aquatic plants by traveling with no wake in shallow areas, using hand removal methods near docks and swimming areas, etc.
6. Educate the LWL community on the benefits of leaf and fire ash removal.
7. Explain procedure for individual corridor herbicide applications and describe conditions where herbicide treatment may be allowed.
8. Explain location and procedures for curly leaf pondweed herbicide treatment
9. Identification of CLP and methods for removal (include illustrations)
10. Identification of EWM and contact if suspected (include illustrations)
11. Locations of nearby lakes with EWM
12. Describe new potential invasive species and why they are a threat
13. Native plant identification
14. Inspect, clean, and drain boats and equipment.
15. Burnett County has a new ordinance that makes it illegal to transport aquatic plants on public roads.

Methods

Summary of APM plan
AIS education workshops for all lake users
Improvements to signage at boat landings

Updates to AIS handouts
Newsletter articles and fliers
Mailings to lake residents
Develop and update social media site
Clean Boats, clean Waters monitoring/education
Annual meeting/special meetings
Door-to-door distribution of information
Plastic peel-off stickers for boats

Method	Audience	Message
APM plan summary	A - D	1
AIS workshops	A – C	4, 8-15
Signage	A – C	14, 15
AIS handouts	A – D	4, 6-15
Newsletter articles	A – B	1–15
Mailings	A – B	1 –15
Social Media site updates	A – D	1 -15
Clean Boats, Clean Waters	C	8-11, 14, 15
Annual and special meetings	A – B	1-15
Door-to-door distribution	A	4-15
Plastic peel-off stickers	A – C	14, 15

Implementation Plan

Action Items	Timeline	Cost 2013	Cost 2014	Cost 2015	Responsible Parties
Water Quality					
Water chemistry and Secchi sampling	Ongoing	20 hours	20 hours	20 hours	LWLA
Reduce phosphorus and sediment loads from immediate watershed	Ongoing	TBD			LWLA, BC LWCD
Educate and assist LWL community members in the restoration and preservation of shoreland buffers and shoreland vegetation	Ongoing	TBD			LWLA, BC LWCD
Continue implementation of shoreline owners' education program	Ongoing	TBD			LWLA, BC LWCD
Prevent AIS Introduction					
Identify and organize volunteer workers for Clean Boats Clean Waters program	Ongoing	15 hours	10 hours	10 hours	LWLA President
Increase enforcement of BC Do Not Transport Ordinance	Ongoing	4 hours	4 hours	4 hours	LWLA, BC Sheriff Dept. and LWCD
Monitor boat landings	Annually	120 hours	200 hours	200 hours	LWLA, Burnett County LWCD
Train Volunteer monitors in Citizen Lake Monitoring Network (CLMN) CBCW	As needed	$0	$0	$0	Burnett County LWCD
Rapid Response plan review	Ongoing	3 hours	3 hours	3 hours	LWLA, Burnett County LWCD
AIS Reduction and Prevention					
Provide Identification information and encourage volunteer monitoring	May - August	20 hours	20 hours	20 hours	LWLA AIS Committee, BC LWCD

Action Items	Timeline	Cost 2013	Cost 2014	Cost 2015	Responsible Parties
Monitor Lake for purple loosestrife (PLS) growth	May - August	20 hours	20 hours	20 hours	LWLA AIS Committee, BC LWCD
Cut and spray/remove PLS plants as needed	May - August	20 hours	20 hours	20 hours	LWLA AIS Committee, BC LWCD
Train volunteer monitors in CLMN aquatic invasive species (AIS)	Ongoing	4 hours	4 hours	4 hours	LWLA AIS Committee, BC LWCD
Monitor & Control CLP					
Map all CLP beds	Mid June			$500	BC LWCD
Consider if CLP control is warranted	September	TBD			LWLA
LWLA or Individual Riparian owners estimate the need for CLP bed reduction and/or removal of CLP beds	Mid June				LWLA, Riparian Land Owners
Develop Request for Proposal (RFP) for CLP treatment and select applicator as needed	January	TBD			LWLA, Riparian Land Owners
Apply for permits	February	$270 4 hours	$270 4 hours	$270 4 hours	LWLA, Riparian Land Owners WDNR
Conduct treatment	Late May				Authorized Applicator
Monitor for effectiveness of treatment	Late June				LWLA, Riparian Land Owners
Provide information to guide individual corridor treatment permits	January	4 hours			LWLA, BC LWCD
Encourage hand removal methods of individual corridor clearing	January				LWLA, Riparian Land Owners

Action Items	Timeline	Cost 2013	Cost 2014	Cost 2015	Responsible Parties
Prevent Native Plants					
Conduct a point intercept survey of the lake	2017-2022	$4000			LWLA
Update Aquatic Plant Management Plan	2017-2022	$4000			LWLA
Educate Little Wood Lake Community					
AIS workshops	Ongoing	20 hours	20 hours	20 hours	BC LWCD
AIS signage	As needed	2 hours/ $50	2 hours/ $50	2 hours/ $50	BC LWCD/LWLA
Handouts, mailings, door-to-door distribution	Ongoing	$500	$500	$500	LWLA
LWLA social media updates	Ongoing	30 hours	30 hours	30 hours	LWLA volunteers
Annual and special meetings	Ongoing	20 hours/$100	20 hours/$100	20 hours/$100	LWLA volunteers

Appendix A

LITTLE WOOD LAKE SENSITIVE AREA SURVEY REPORT AND MANAGEMENT GUIDELINES

This document is to be used with its companion document "Guidelines for protecting, maintaining, and understanding lake sensitive areas"

Little Wood Lake (Burnett Co.)
Integrated Sensitive Area Survey Report

Date of Survey: 30 July 1998 Number of Sensitive Areas: 4
Site Evaluators: Jim Cahow, Water Resources Biologist
Frank Koshere, Water Resources Biologist
Larry Damman, Fisheries Manager

Lake Sensitive Area Survey results identified four areas that merit special protection of the aquatic habitat. These areas of aquatic vegetation on Little Wood Lake offer critical or unique fish and wildlife habitat. These habitats provide the necessary seasonal or life stage requirements of the associated fisheries, and the aquatic vegetation offers water quality or erosion control benefits to the body of water.

Wild rice (Zizania sp.) was documented in sensitive areas "A and C". Wild rice holds very important niche in the lake ecosystem from both a human and wildlife standpoint. Care should be taken to allow for the proliferation of this rice stand.

During this survey there were no documented occurrences of Purple Loosestrife. However, the threat of Purple Loosestrife is always a concern and should be dealt with immediately. Methods for control are to remove the entire plant before it produces seeds or by cutting the flower head and spraying with and approved herbicide. You should contact the Department before any of these methods are implemented.

The reader should consider that any buffer that does not extend back from the waters edge at least 35' is not providing adequate protection for water quality and should be expanded to at least 35'. Local zoning ordinances and lakes classification systems have tried to provide better guidelines pertaining to buffer widths and set backs based on lake type. Landowners are encouraged to go beyond the minimum requirements laid out by zoning and consider extending buffer widths to beyond 35' and integrating other innovative ways to capture and reduce the runoff flowing off from their property while improving critical shoreline habitat. Berms and low head

retention areas can greatly increase the effective capture rate from developed portions in addition to that portion captured within the buffer.

Site conditions may dictate that a buffer has to be much wider than 35' to be effective at capturing the sediments and nutrients running off the developed portions of the shoreline. If the shoreline is steeply sloped (>7%slope) greater widths should definitely be used.

No mowing should take place within the buffer area (with the exception of a narrow access trail and small picnic area), and trees and shrubs should not be cut down even when they become old and die; because they provide important woody debris habitat within the buffer zone as well as aquatic habitat when they fall into the lake.

The following is a brief summary of the Little Wood Lake sensitive area sites and the management guidelines. Also, the "Guidelines for Protecting, Maintaining, and Understanding Sensitive Areas" provides management guidelines and considerations for different lake sensitive areas (Attached).

I. Aquatic Plant Sensitive Areas

Sensitive areas contain aquatic plant communities, which provide important fish and wildlife habitat as well as important shoreline stabilization functional values. Sensitive areas provide important enough habitat for the Little Wood Lake ecosystem that conservation easements, deed restrictions, or zoning should be used to protect them. Management guidelines for aquatic plant sensitive areas are (unless otherwise specifically stated):

1. Limit aquatic vegetation removal to navigational channels no greater than 25 feet wide where necessary, the narrower the better. These channels should be kept as short in length as possible and it is recommended that people do not completely eliminate aquatic vegetation within the navigation channel; but instead only remove what is necessary to prevent fouling of propellers to provide access to open water areas. Chemical treatments should be discouraged and if a navigational channel

must be cleared, pulling by hand is preferable over mechanical harvesters where practical.

2. Prohibit littoral zone alterations covered by Wisconsin Statutes Chapter 30, unless there is clear evidence that such alterations would benefit the lake's ecosystem. Rock riprap permits should not be approved for areas that already have a healthy native plant community stabilizing the shoreline and property owners should not view riprap as an acceptable alternative in these situations.
3. Leave large woody debris, logs, trees, and stumps, in the littoral zone to provide habitat for fish, wildlife, and other aquatic organisms.
4. Leave an adequate shoreline buffer of un-mowed natural vegetative cover and keep access corridors as narrow as possible (preferable less than 30 feet or 30% of any developed lot which ever is less).
5. Prevent erosion, especially at construction sites. Support the development of effective county erosion control ordinances. The proper use of Best Management Practices (BMP's) will greatly reduce the potential of foreign materials entering the waterway (i.e. silt, nutrients).
6. Strictly enforce zoning ordinances and support development of new zoning regulations where needed.
7. Eliminate nutrient inputs to the lake caused by lawn fertilizers, failing septic systems, and other sources.
8. Control exotic species such as purple loosestrife.

Resource Value of Site A

Sensitive area A is located along the northern shoreline of Little Wood Lake. This area encompasses the entrance and exit of the Wood River and approximately 2,500 feet of shore.

This area provides important habitat for centrarchid (bass and panfish) and esocid (northern pike) spawning and nursery areas. This area also provides important habitat for forage species. Wildlife also are reliant upon this area for habitat. Eagles, loons, herons, waterfowl, songbirds, furbearers, turtles, and amphibians benefit from this valuable habitat.

The emergent, floating and submergent plant community structure of Sensitive area A includes: **Emergents;** wild rice (Zizania aquatica), reed canary grass (Phalaris arundinacea), creeping spike rush (Eleocharis palustris), giant reed grass (Phragmites sp.), pickerelweed (Pontederia cordata), arrowhead (Saggitaria sp.), hardstem bulrush (Scirpus acutus), three square sedge (Scirpus americanus), soft stem bulrush (Scirpus validus), bur-reed (Sparganium sp.) and broad leaf cattail (Typha latifolia). **Floating;** great duckweed (Spirodela polyrhiza), yellow pond lily (Nuphar advena) and white water lily (Nymphaea odorata). **Submergents;** wild celery (Vallisneria americana), coontail (Ceratophyllum demersum), elodea, water star grass (Zosterella dubia), water marigold (Bidens beckii), northern milfoil (Myriophyllum sibiricum), large leaf pondweed (Potamogeton amplifolius), illinois pondweed (P. illinoensis), sago pondweed (P. pectinatus), clasping leaf pondweed (P. richardsonii) and flat stem pondweed (P. zosteriformis).

Chemical treatments and mechanical removal efforts should be limited to navigation channels only.

Resource Value of Site B

Sensitive area B is located in a small bay along the eastern shoreline of Little Wood Lake. This area encompasses approximately 500 feet of shore.

This area provides important habitat for centrarchid (bass and panfish) and esocid (northern pike) spawning and nursery areas. This area also provides important habitat for forage species. Wildlife also are reliant upon this area for habitat. Eagles, loons, herons, waterfowl, songbirds, furbearers, turtles, and amphibians benefit from this valuable habitat.

The emergent, floating and submergent plant community structure of Sensitive area B includes: **Emergents;** sedges (Carex sp.), soft stem bulrush (Scirpus validus), bur-reed (Sparganium sp.), broadleaf cattail (Typha latifolia) and arrowhead (Sagittaria sp.). **Floating;** yellow pond lily (Nuphar advena) and white water lily (Nymphaea odorata). **Submergents;** wild celery (Vallisneria americana), coontail (Ceratophyllum demersum), muskgrass (Chara sp.), elodea, water marigold (Bidens beckii), northern milfoil (Myriophyllum sibiricum), bushy pondweed (Najas flexilis), illinois pondweed

(Potamogeton illinoensis), sago pondweed (P. pectinatus), clasping leaf pondweed (P. richardsonii) and flat stem pondweed (P. zosteriformis).

Chemical treatments and mechanical removal efforts should be limited to navigational channels only.

Resource Value of Site C

Sensitive area C is located in the southern bay of Little Wood Lake. This area encompasses the approximately 1,200 feet of shoreline.

This area provides important habitat for centrarchid (bass and panfish) and esocid (northern pike) spawning and nursery areas. This area also provides important habitat for forage species. Wildlife also are reliant upon this area for habitat. Eagles, loons, herons, waterfowl, songbirds, furbearers, turtles, and amphibians benefit from this valuable habitat.

The emergent, floating and submergent plant community structure of Sensitive area C includes: **Emergents;** wild rice (Zizania aquatica), giant reed grass (Phragmites sp.), reed canary grass (Phalaris arundinacea), hardstem bulrush (Scirpus acutus), broad leaf cattial (Typha latifolia), bur-reed (Sparganium sp.) and arrowhead (Sagittaria sp.). **Floating;** great duckweed (Lemna trisulca), yellow pond lily (Nuphar advena) and white water lily (Nymphaea odorata). **Submergents;** wild celery (Vallisneria americana), coontail (Ceratophyllum demersum), elodea, water marigold (Bidens beckii), northern milfoil (Myriophyllum sibiricum), large leaf pondweed (Potamogeton amplifolius), curly leaf pondweed (P. crispus), illinois pondweed (P. illinoensis), sago pondweed (P. pectinatus), white stem pondweed (P. praelongus), clasping leaf pondweed (P. richardsonii) and flat stem pondweed (P. zosteriformis).

Chemical treatments and mechanical removal efforts should be limited to navigational channels only.

Resource Value of Site D

Sensitive area D is located along the western shore of Little Wood Lake. This area encompasses approximately 800 feet of shoreline.

This area provides important habitat for centrarchid (bass and panfish) and esocid (northern pike) spawning and nursery areas. This area also provides important habitat for forage species. Wildlife also are reliant upon this area for habitat. Eagles, loons, herons, waterfowl, songbirds, furbearers, turtles, and amphibians benefit from this valuable habitat.

The emergent, floating and submergent plant community structure of Sensitive area D includes: **Emergent;** creeping spikerush (Eleocharis palustris), arrowhead (Sagittaria sp.) and hardstem bulrush (Scirpus acutus). **Floating;** yellow pond lily (Nuphar advena) and white water lily (Nymphaea odorata). **Submergents;** wild celery (Vallisneria americana), coontail (Ceratophyllum demersum), elodea, water marigold (Bidens beckii), northern milfoil (Myriophyllum sibiricum), bushy pondweed (Najas flexilis), illinois pondweed (Potamogeton illinoensis), clasping leaf pondweed (P. richardsonii), flat stem pondweed (P. zosteriformis) and sago pondweed (P. pectinatus).

Chemical treatments and mechanical removal efforts should be limited to navigational channels only.

Appendix B

Aquatic Plant Maps of Little Wood Lake

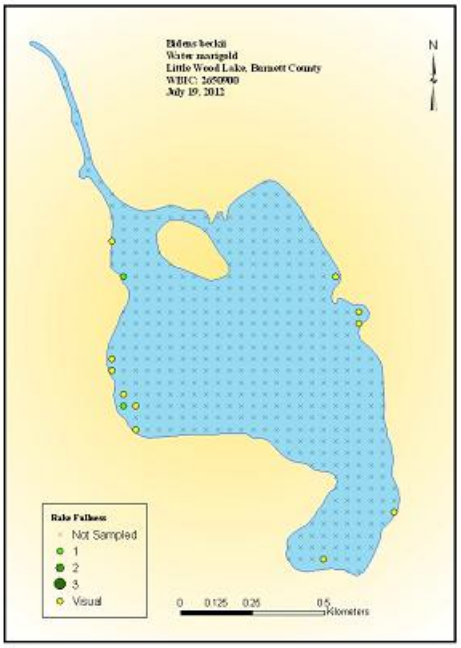

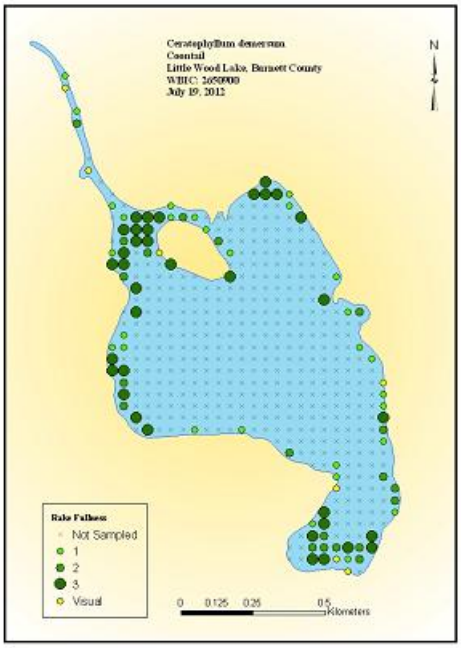

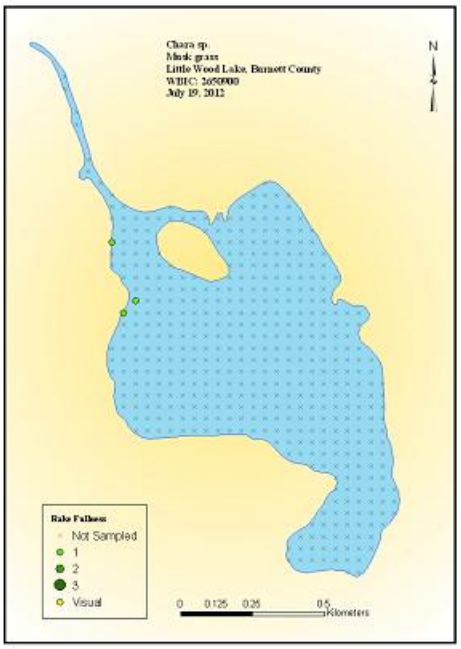
Chara sp.
Musk grass
Little Wood Lake, Burnett County
WBIC: 2650900
July 19, 2012
N
Rake Fullness
Not Sampled
1
2
3
Visual
0 0.125 0.25 0.5
Kilometers

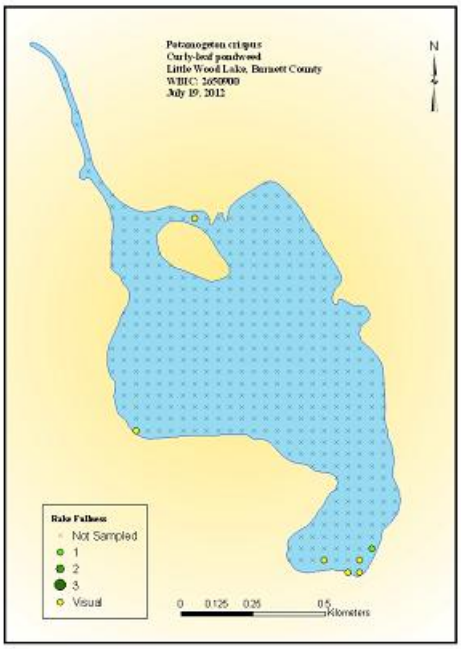
Potamogeton crispus
Curly-leaf pondweed
Little Wood Lake, Burnett County
WBIC: 2650900
July 19, 2012
N
Rake Fullness
Not Sampled
1
2
3
Visual
0 0.125 0.25 0.5
Kilometers

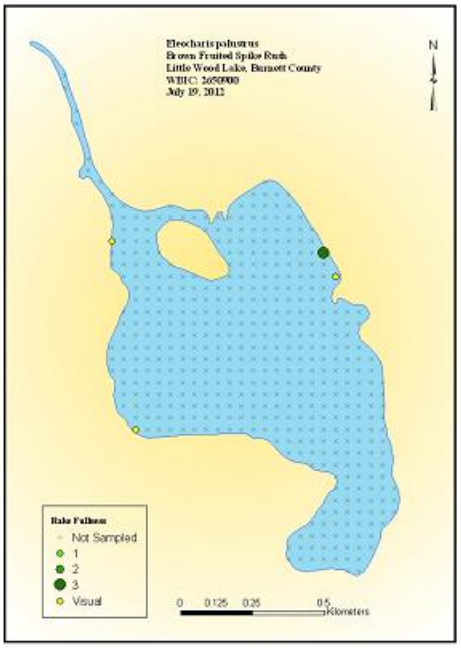
Eleocharis palustris
Brown Fruited Spike Rush
Little Wood Lake, Burnett County
WBIC: 2650900
July 19, 2012
N
Rake Fullness
Not Sampled
1
2
3
Visual
0 0.125 0.25 0.5
Kilometers

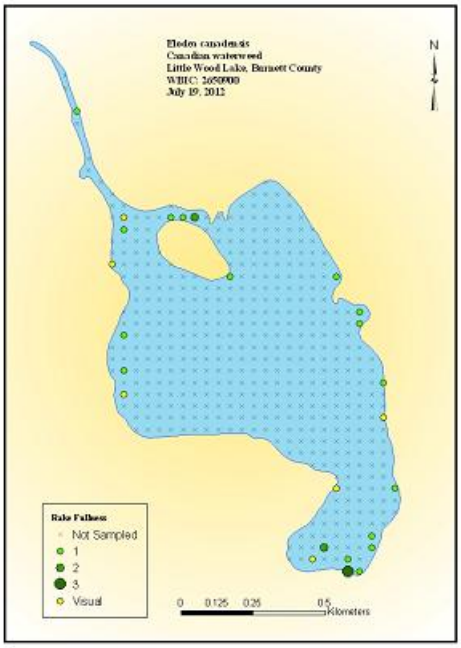
Elodea canadensis
Canadian waterweed
Little Wood Lake, Burnett County
WBIC: 2650900
July 19, 2012
N
Rake Fullness
Not Sampled
1
2
3
Visual
0 0.125 0.25 0.5
Kilometers

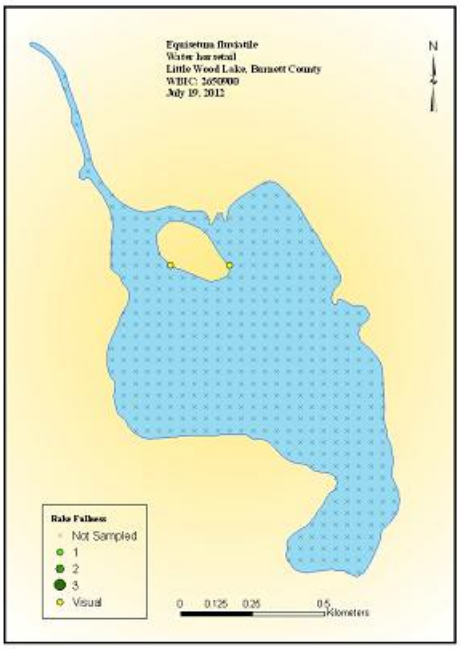
Equisetum fluviatile
Water horsetail
Little Wood Lake, Burnett County
WBIC: 2650900
July 19, 2012
N
Rake Fullness
Not Sampled
1
2
3
Visual
0 0.125 0.25 0.5
Kilometers

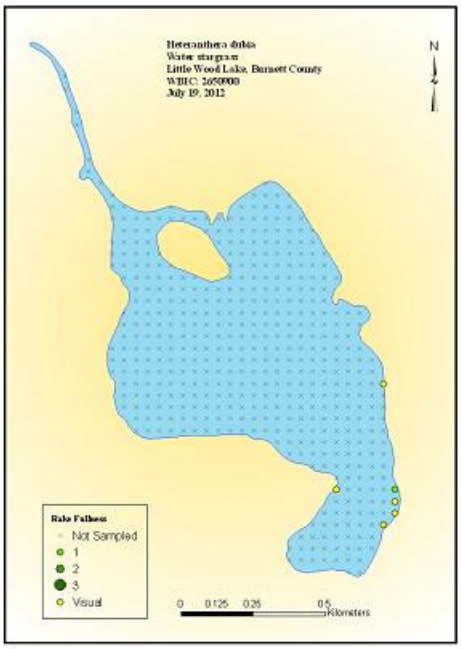
Heteranthera dubia
Water stargrass
Little Wood Lake, Burnett County
WBIC: 2650900
July 19, 2012
N
Rake Fullness
Not Sampled
1
2
3
Visual
0 0.125 0.25 0.5
Kilometers

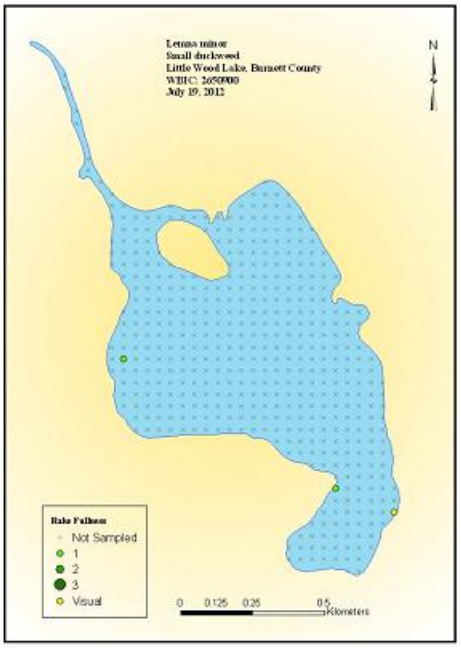
Lemna minor
Small duckweed
Little Wood Lake, Burnett County
WBIC: 2650900
July 19, 2012
N
Rake Fullness
Not Sampled
1
2
3
Visual
0 0.125 0.25 0.5
Kilometers

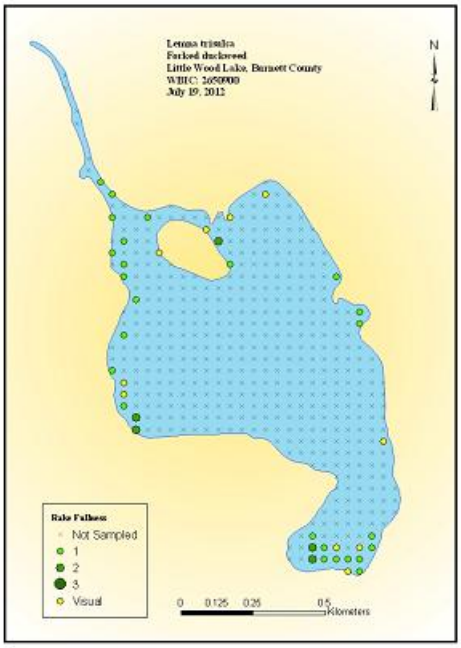
Lemna trisulca
Forked duckweed
Little Wood Lake, Burnett County
WBIC: 2650900
July 19, 2012
N
Rake Fullness
Not Sampled
1
2
3
Visual
0 0.125 0.25 0.5
Kilometers

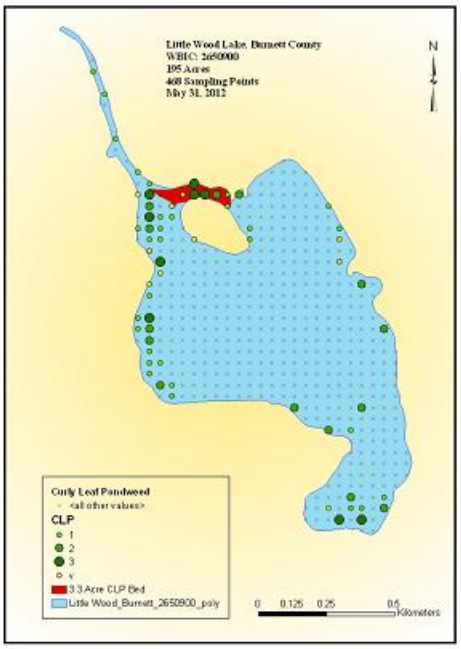
Little Wood Lake, Burnett County
WBIC: 2650900
195 Acres
468 Sampling Points
May 31, 2012
N
Curly Leaf Pondweed
<all other values>
CLP
1
2
3
v
3.3 Acre CLP Bed
Little Wood_Burnett_2650900_poly
0 0.125 0.25 0.5
Kilometers

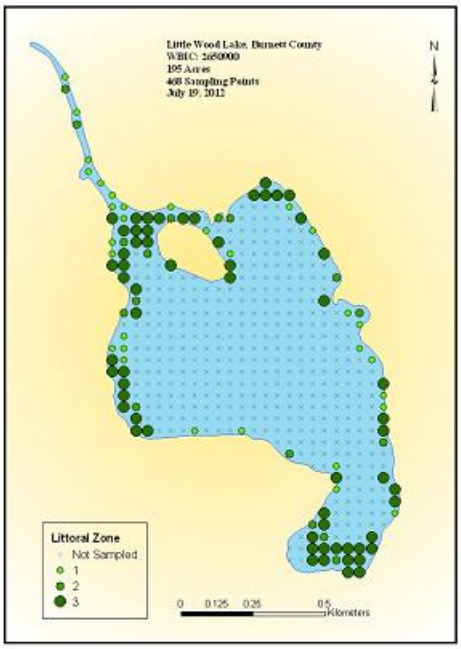
Little Wood Lake, Burnett County
WBIC: 2650900
195 Acres
468 Sampling Points
July 19, 2012
N
Littoral Zone
Not Sampled
1
2
3
0 0.125 0.25 0.5
Kilometers

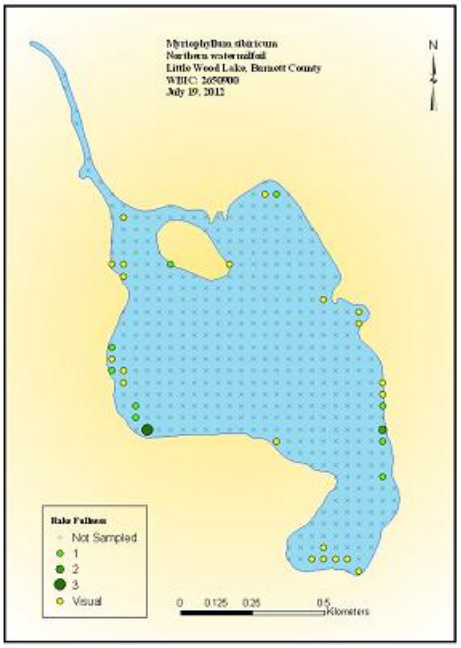
Myriophyllum sibiricum
Northern watermilfoil
Little Wood Lake, Burnett County
WBIC: 2650900
July 19, 2012
N
Rake Fullness
Not Sampled
1
2
3
Visual
0 0.125 0.25 0.5
Kilometers

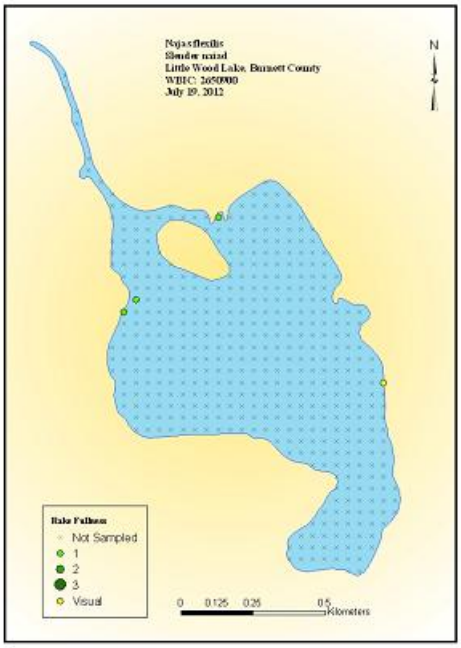
Najas flexilis
Slender naiad
Little Wood Lake, Burnett County
WBIC: 2650900
July 19, 2012
N
Rake Fullness
Not Sampled
1
2
3
Visual
0 0.125 0.25 0.5
Kilometers

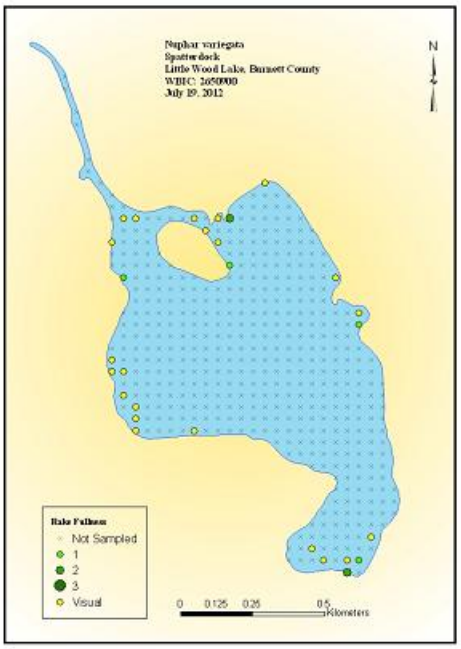
Nuphar variegata
Spatterdock
Little Wood Lake, Burnett County
WBIC: 2650000
July 19, 2012
N
Rake Fullness
Not Sampled
1
2
3
Visual
0 0.125 0.25 0.5
Kilometers

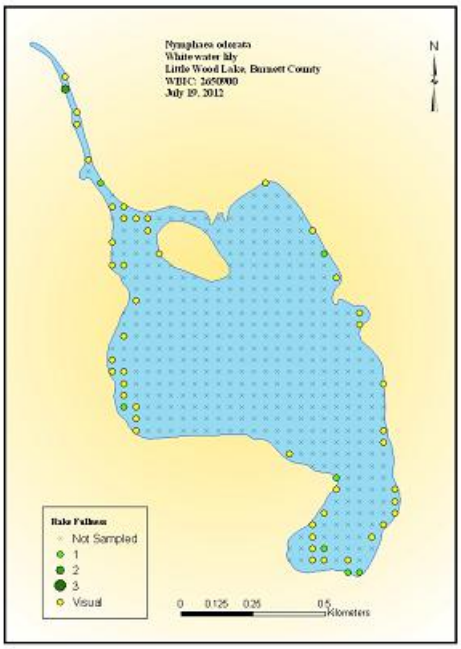
Nymphaea odorata
White water lily
Little Wood Lake, Burnett County
WBIC: 2650000
July 19, 2012
N
Rake Fullness
Not Sampled
1
2
3
Visual
0 0.125 0.25 0.5
Kilometers

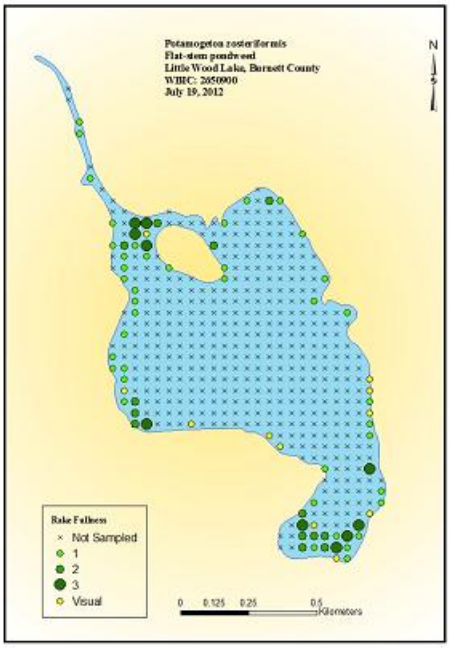
Potamogeton zosteriformis
Flat-stem pondweed
Little Wood Lake, Burnett County
WBIC: 2650000
July 19, 2012
N
Rake Fullness
Not Sampled
1
2
3
Visual
0 0.125 0.25 0.5
Kilometers

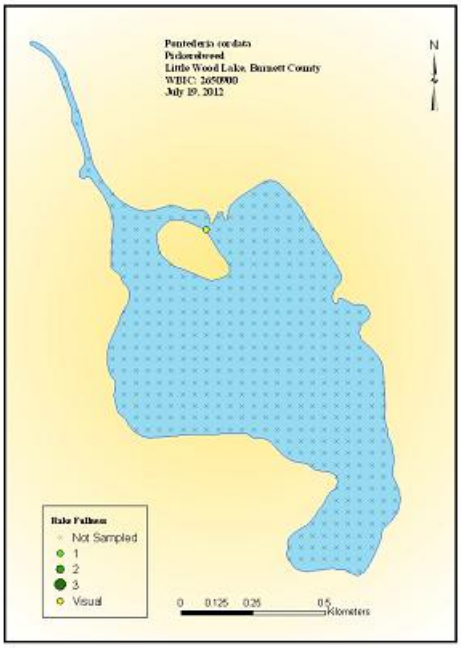
Pontederia cordata
Pickerelweed
Little Wood Lake, Burnett County
WBIC: 2650000
July 19, 2012
N
Rake Fullness
Not Sampled
1
2
3
Visual
0 0.125 0.25 0.5
Kilometers

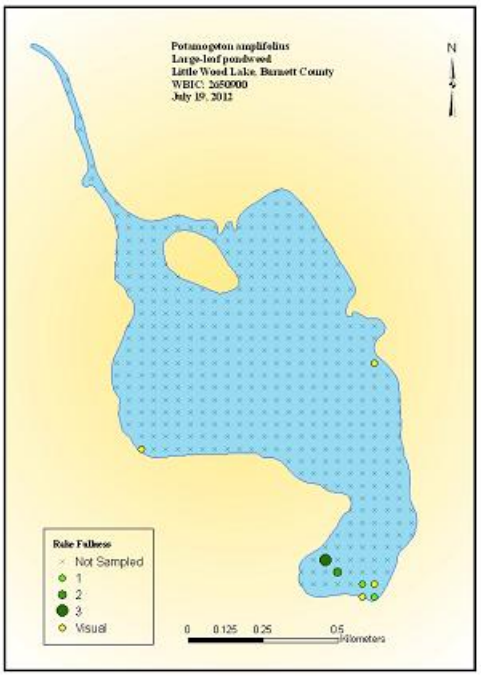
Potamogeton amplifolius
Large-leaf pondweed
Little Wood Lake, Burnett County
WBIC: 2650000
July 19, 2012
N
Rake Fullness
Not Sampled
1
2
3
Visual
0 0.125 0.25 0.5
Kilometers

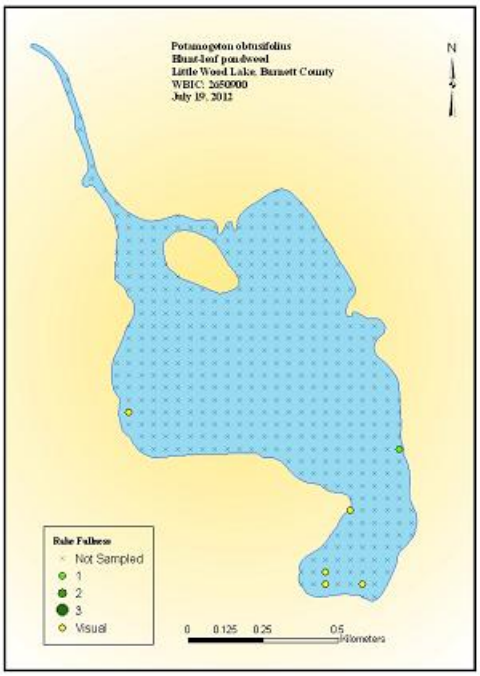
Potamogeton obtusifolius
Blunt-leaf pondweed
Little Wood Lake, Burnett County
WBIC: 2650000
July 19, 2012
N
Rake Fullness
Not Sampled
1
2
3
Visual
0 0.125 0.25 0.5
Kilometers

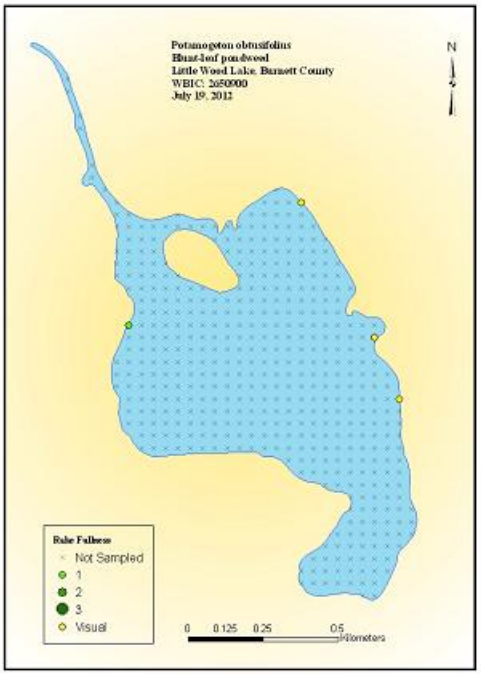
Potamogeton obtusifolius
Blunt-leaf pondweed
Little Wood Lake, Burnett County
WBIC: 2650000
July 19, 2012
N
Rake Fullness
Not Sampled
1
2
3
Visual
0 0.125 0.25 0.5
Kilometers

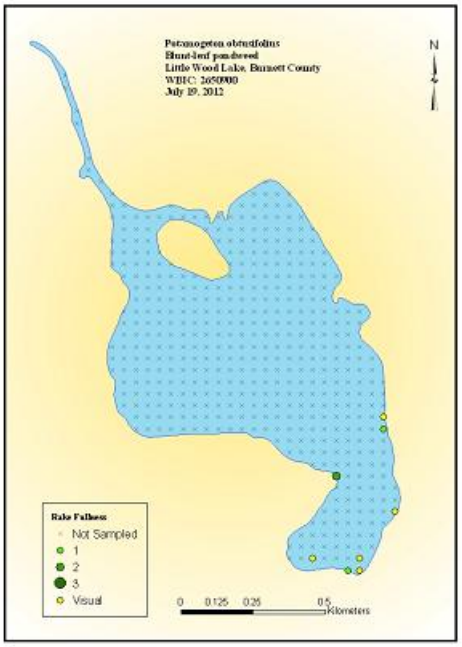
Potamogeton obtusifolius
Blunt-leaf pondweed
Little Wood Lake, Burnett County
WBIC: 2650000
July 19, 2012
N
Rake Fullness
Not Sampled
1
2
3
Visual
0 0.125 0.25 0.5
Kilometers

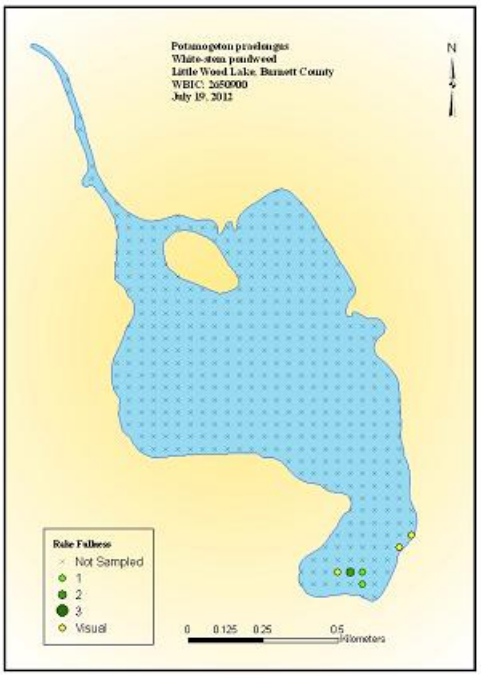
Potamogeton praelongus
White-stem pondweed
Little Wood Lake, Burnett County
WBIC: 2650000
July 19, 2012
N
Rake Fullness
Not Sampled
1
2
3
Visual
0 0.125 0.25 0.5
Kilometers

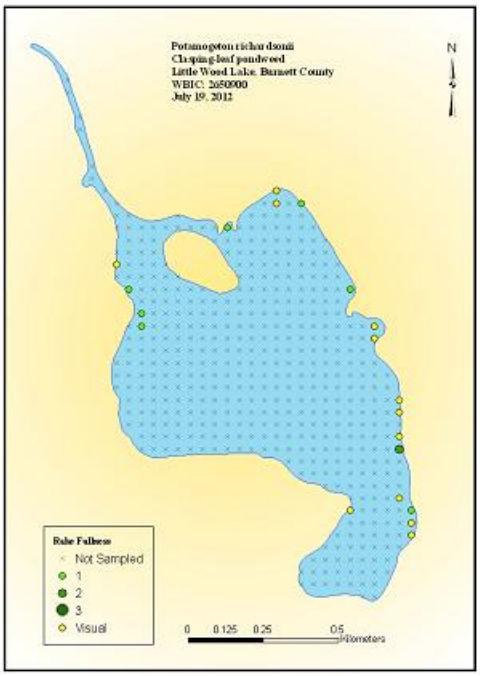
Potamogeton richardsonii
Clasping-leaf pondweed
Little Wood Lake, Burnett County
WBIC: 2650000
July 19, 2012
N
Rake Fullness
Not Sampled
1
2
3
Visual
0 0.125 0.25 0.5
Kilometers

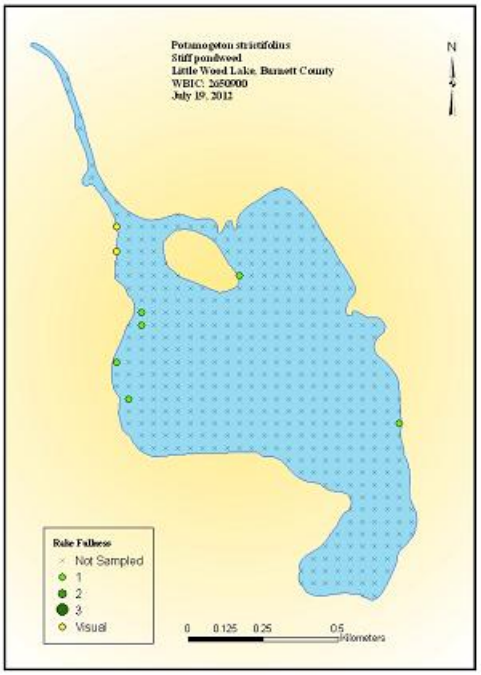
Potamogeton strictifolius
Stiff pondweed
Little Wood Lake, Burnett County
WBIC: 2650000
July 19, 2012
N
Rake Fullness
Not Sampled
1
2
3
Visual
0 0.125 0.25 0.5
Kilometers

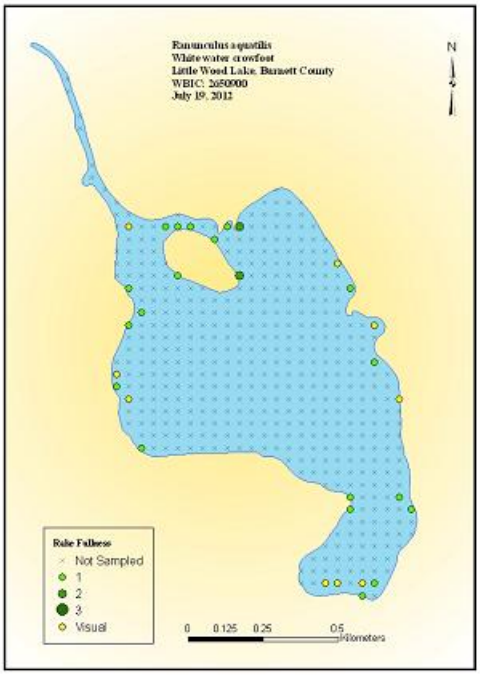
Ranunculus aquatilis
White water crowfoot
Little Wood Lake, Burnett County
WBIC: 2650000
July 19, 2012
N
Rake Fullness
Not Sampled
1
2
3
Visual
0 0.125 0.25 0.5
Kilometers

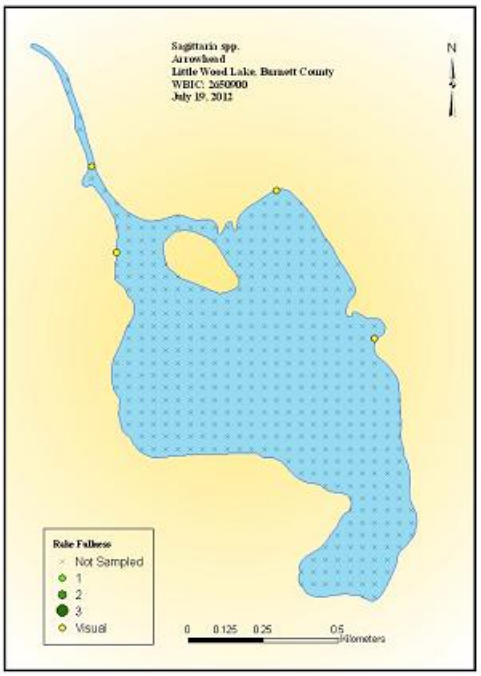
Sagittaria spp.
Arrowhead
Little Wood Lake, Burnett County
WBIC: 2650000
July 19, 2012
N
Rake Fullness
Not Sampled
1
2
3
Visual
0 0.125 0.25 0.5
Kilometers

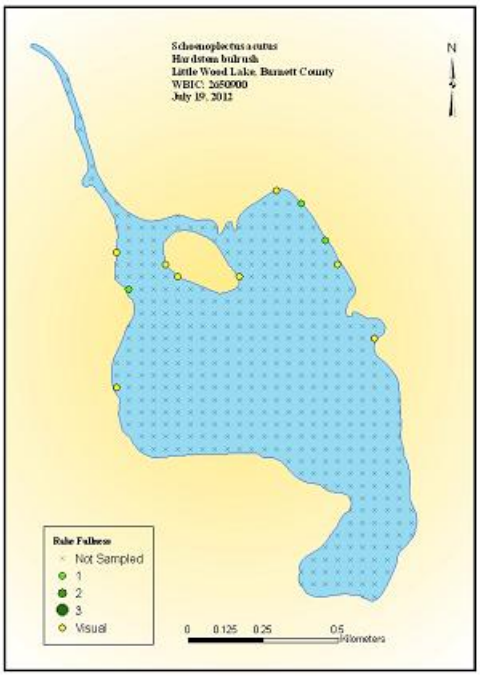
Schoenoplectus acutus
Hardstem bulrush
Little Wood Lake, Burnett County
WBIC: 2650000
July 19, 2012
N
Rake Fullness
Not Sampled
1
2
3
Visual
0 0.125 0.25 0.5
Kilometers

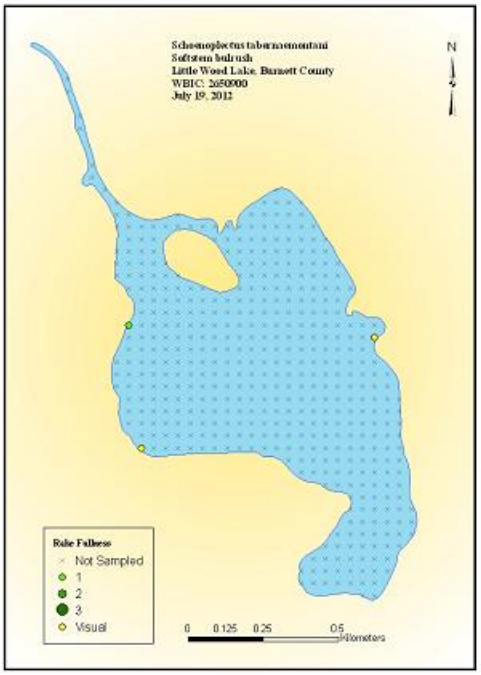
Schoenoplectus tabernaemontani
Softstem bulrush
Little Wood Lake, Burnett County
WBIC: 2650000
July 19, 2012
N
Rake Fullness
Not Sampled
1
2
3
Visual
0 0.125 0.25 0.5
Kilometers

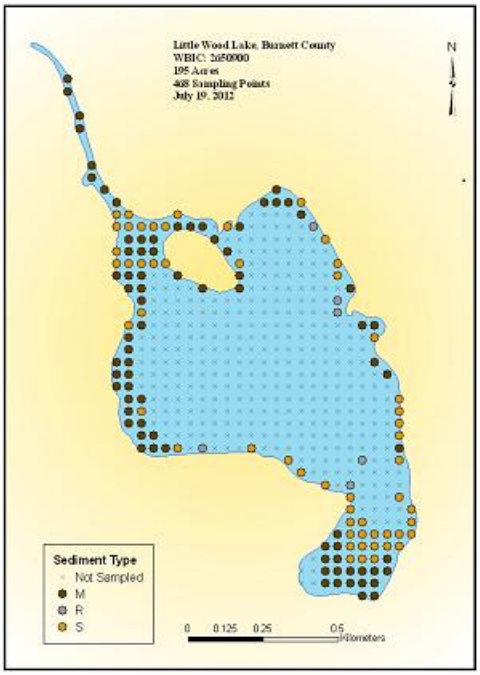
Little Wood Lake, Burnett County
WBIC: 2650000
195 Acres
468 Sampling Points
July 19, 2012
N
Sediment Type
Not Sampled
M
R
S
0 0.125 0.25 0.5
Kilometers

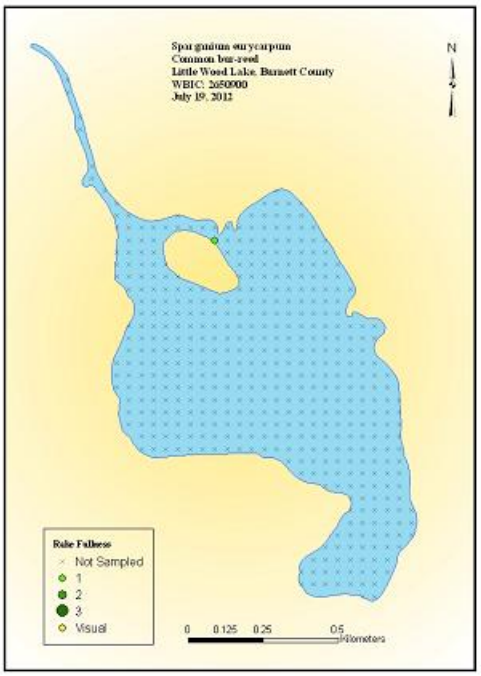
Sparganium eurycarpum
Common bur-reed
Little Wood Lake, Burnett County
WBIC: 2650000
July 19, 2012
N
Rake Fullness
Not Sampled
1
2
3
Visual
0 0.125 0.25 0.5
Kilometers

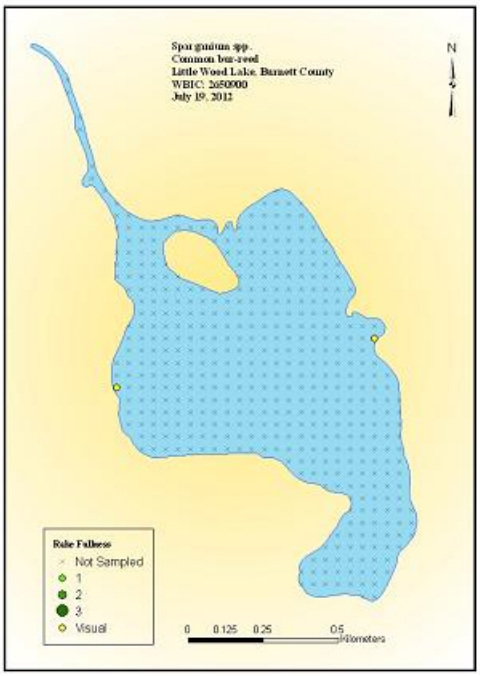
Sparganium spp.
Common bur-reed
Little Wood Lake, Burnett County
WBIC: 2650000
July 19, 2012
N
Rake Fullness
Not Sampled
1
2
3
Visual
0 0.125 0.25 0.5
Kilometers

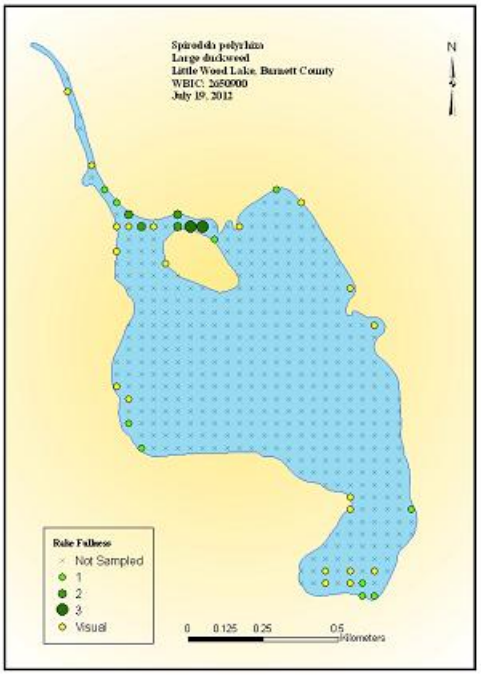
Spirodela polyrhiza
Large duckweed
Little Wood Lake, Burnett County
WBIC: 2650000
July 19, 2012
N
Rake Fullness
Not Sampled
1
2
3
Visual
0 0.125 0.25 0.5
Kilometers

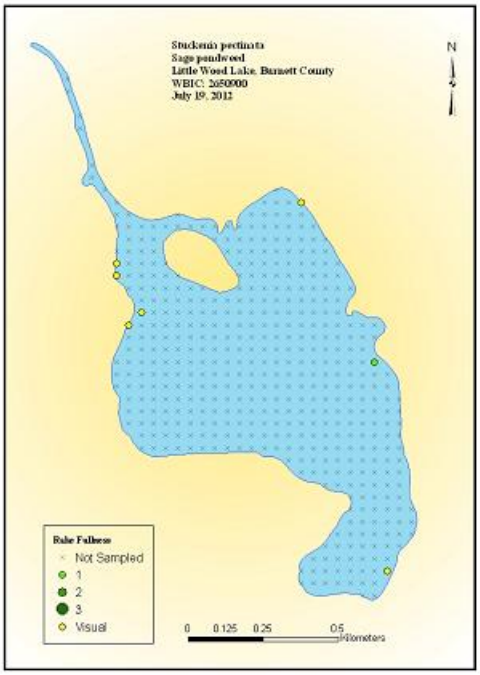
Stuckenia pectinata
Sago pondweed
Little Wood Lake, Burnett County
WBIC: 2650000
July 19, 2012
N
Rake Fullness
Not Sampled
1
2
3
Visual
0 0.125 0.25 0.5
Kilometers

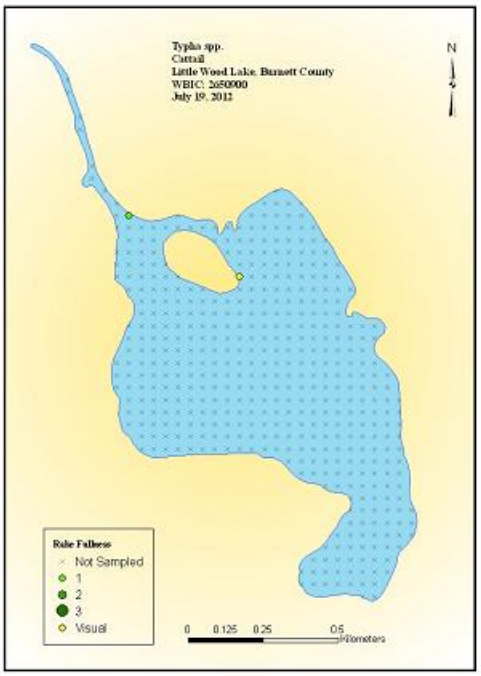
Typha spp.
Cattail
Little Wood Lake, Burnett County
WBIC: 2650000
July 19, 2012
N
Rake Fullness
Not Sampled
1
2
3
Visual
0 0.125 0.25 0.5
Kilometers

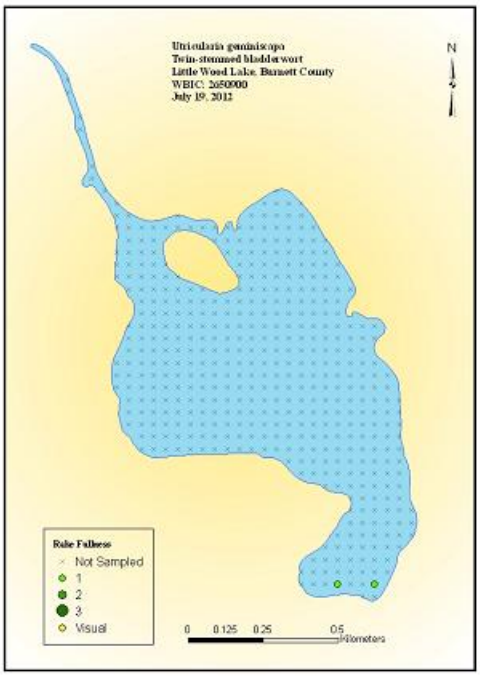
Utricularia gaminiscapo
Twin-stemmed bladderwort
Little Wood Lake, Burnett County
WBIC: 2650000
July 19, 2012
N
Rake Fullness
Not Sampled
1
2
3
Visual
0 0.125 0.25 0.5
Kilometers

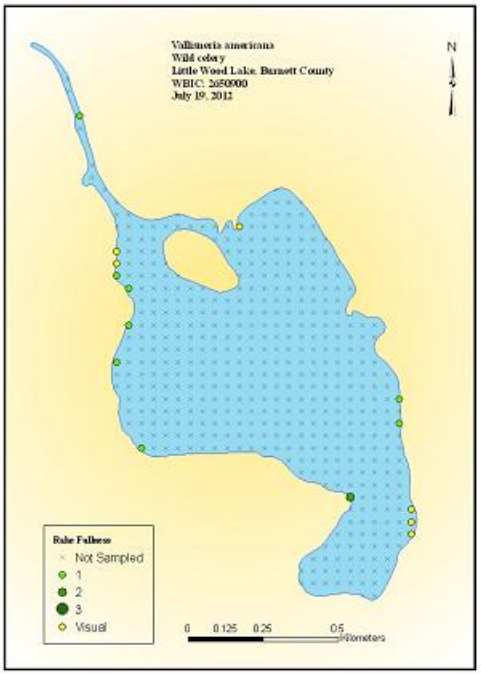
Vallisneria americana
Wild celery
Little Wood Lake, Burnett County
WBIC: 2650000
July 19, 2012
N
Rake Fullness
Not Sampled
1
2
3
Visual
0 0.125 0.25 0.5
Kilometers

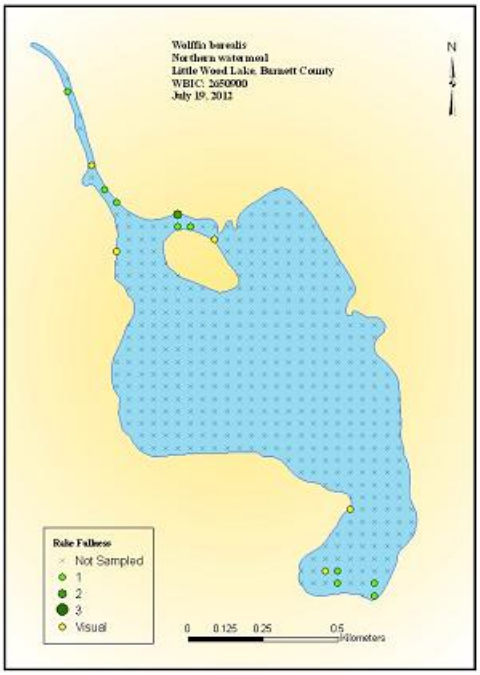
Wolffia borealis
Northern watermeal
Little Wood Lake, Burnett County
WBIC: 2650000
July 19, 2012
N
Rake Fullness
Not Sampled
1
2
3
Visual
0 0.125 0.25 0.5
Kilometers

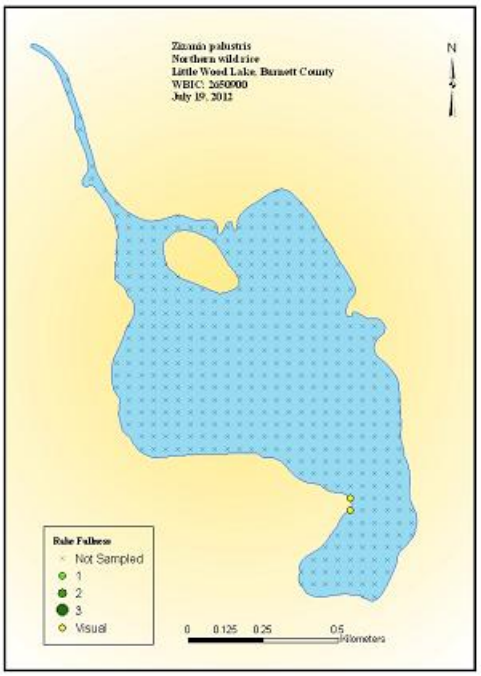
Zizania palustris
Northern wild rice
Little Wood Lake, Burnett County
WBIC: 2650000
July 19, 2012
N
Rake Fullness
Not Sampled
1
2
3
Visual
0 0.125 0.25 0.5
Kilometers

Appendix C

Rapid Response for Early Detection of Eurasian Water Milfoil

1. The Little Wood Lake (LWLA) community will be directed to contact the EWM identification (ID) lead Larry Knoebel, if they see a plant in the lakes they suspect might be Eurasian water milfoil (EWM). Signs at the public boat landings, web pages, and newsletter articles will provide contact information and instructions.

2. If the plant is likely to be EWM, the AIS ID lead will confirm identification with WDNR and inform the rest of the LWLA board.

3. Mark the location of suspected EWM (AIS ID Lead). Use GPS points, if available, or mark the location with a small float.

4. Confirm identification of EWM (or other AIS) with the WDNR (within 72 hours) (AIS ID Lead). Two entire intact rooted adult specimens of the suspect plants will be collected and bagged and delivered to the WDNR. WDNR may confirm identification with the herbarium at the University of Wisconsin – Stevens Point or the University of Wisconsin – Madison.

5. If the suspect plants are determined to be EWM, the location of EWM will be marked with a more permanent marker. (AIS ID Lead).

6. If identification is positive, inform the board, Burnett County LWCD, herbicide applicator, the person who reported the EWM, lake management consultant, and all lake residents. (AIS ID Lead).

7. If identification is positive, post a notice at the public landing and include a notice in the next newsletter. These notices will inform residents and visitors of the approximate location of EWM and provide appropriate means to avoid spread. (LWLA board)

8. Contact Burnett County LWCD to seek assistance in EWM control efforts. The county has a rapid response plan in place that includes assisting lakes where EWM is discovered. Request that the county determine the extent of the EWM introduction and conduct initial removal efforts. If unavailable to assist within two weeks, proceed to step 9.

9. Hire a consultant to determine the extent of the EWM introduction. A diver may be used. If small amounts of EWM are found during this assessment, the consultant will be directed to identify locations with GPS points and hand pull plants found. All plant fragments will be removed from the lake when hand pulling.

10. Select a control plan in cooperation with Burnett County AIS Coordinator and WDNR (board of directors). Additional guidance regarding EWM treatment is found in DNR's *Response for Early Detection of Eurasian Water Milfoil Field Protocol*.

    Control methods may include hand pulling, use of divers to manually or mechanically remove the EWM from the lake bottom, application of herbicides, and/or other effective and approved control methods.

    The goal of the control plan will be eradication of the EWM.

11. Implement the selected control plan including applying for the necessary permits. Regardless of the control plan selected, it will be implemented by persons who are qualified and experienced in the technique(s) selected.

12. LWLA funds may be used to pay for any reasonable expense incurred in implementing the selected control plan, and implementation will not be delayed by waiting for WDNR to approve or fund a grant application.

13. The President of the LWLA will work with the WDNR to confirm, as soon as possible, a start date for an Early Detection and Rapid Response AIS Control Grant. Thereafter, the LWLA shall formally apply for the grant.

14. LWLA shall have the authority to accept donations or borrow money for the purpose of paying for control of EWM.

15. Frequently inspect the area of the EWM to determine the effectiveness of the treatment and whether additional treatment is necessary.

16. Contract for professional monitoring to supplement volunteer monitoring in years following EWM discovery.

EXHIBIT A[1]

Little Wood Lake Association

President	Larry Knoebel
EWM ID Lead	Larry Knoebel – 651-633-7908

Burnett County Land and Water Conservation Department – 715-349-2186

Brad Morris, AIS Coordinator

Dave Ferris, County Conservationist

WISCONSIN DEPARTMENT OF NATURAL RESOURCES

Grants	Pamela Toshner: 715-635-4073
Permits	Mark Sundeen: 715-635-4074
EWM Notice	Kathy Bartilson: 715-635-4053

LAKE MANAGEMENT CONSULTANT

Burnett County Land and Water Conservation Department: 715-483-2847

DIVERS

Endangered Resource Services	Matt Berg: 715-483-2847

[1] This list will be reviewed and updated each year.

Appendix D

Management Options for Aquatic Plants

Option	Permit Needed?	How it Works	PROS	
No Management	N	Do not actively manage plants	Minimizing disturbance can protect native species that provide habitat for aquatic fauna; protecting natives may limit spread of invasive species; aquatic plants reduce shoreline erosion and may improve water clarity	May allow sı to become la later
			No immediate financial cost	Excessive pl navigation a
			No system disturbance	May require behavior anc
			No unintended effects of chemicals	
			Permit not required	
Mechanical Control	May be required under NR 109	Plants reduced by mechanical means	Flexible control	Must be repe season
		Wide range of techniques, from manual to highly mechanized	Can balance habitat and recreational needs	Can suspen turbidity and
a. Handpulling/Manual raking	Y/N	SCUBA divers or snorkelers remove plants by hand or plants are removed with a rake	Little to no damage done to lake or to native plant species	Very labor in
		Works best in soft sediments	Can be highly selective	Needs to be
			Can be done by shoreline property owners without permits within an area <30 ft wide OR where selectively removing exotics	Roots, runne species, par (EWM) will s must be rem

Management Options for Aquatic Plants

Option	Permit Needed?	How it Works	PROS	
b. Harvesting	Y	Plants are "mowed" at depths of 2-5 ft, collected with a conveyor and off-loaded onto shore	Immediate results	Not selective i
		Harvest invasives only if invasive is already present throughout the lake	EWM removed before it has the opportunity to autofragment, which may create more fragments than created by harvesting	Fragments of v
			Minimal impact to lake ecology	Can remove s from lake
			Harvested lanes through dense weed beds can increase growth and survival of some fish	Initial cost of h
			Can remove some nutrients from lake	
Biological Control	Y	Living organisms (e.g. insects or fungi) eat or infect plants	Self-sustaining; organism will over-winter, resume eating its host the next year	Effectiveness v population fluc
			Lowers density of problem plant to allow growth of natives	Provides mode unlikely
				Control respon
				Must have enc effective
a. Weevils on EWM	Y	Native weevil prefers EWM to other native water-milfoil	Native to Wisconsin: weevil cannot "escape" and become a problem	Need to stock already preser
			Selective control of target species	Need good ha (leaf litter) ass shorelines
			Longer-term control with limited management	Bluegill popula through predat

Management Options for Aquatic Plants

	Option	Permit Needed?	How it Works	PROS	
b.	Pathogens	Y	Fungal/bacterial/viral pathogen introduced to target species to induce mortalitiy	May be species specific	Largely expe longevity unk
				May provide long-term control	Possible side
				Few dangers to humans or animals	
c.	Allelopathy	Y	Aquatic plants release chemical compounds that inhibit other plants from growing	May provide long-term, maintenance-free control	Initial transpl
				Spikerushes (*Eleocharis* spp.) appear to inhibit Eurasian watermilfoil growth	Spikerushes effectively lim
					Wave action establish pla or turbid wat
d.	Planting native plants	Y	Diverse native plant community established to repel invasive species	Native plants provide food and habitat for aquatic fauna	Initial transpl
				Diverse native community may be "resistant" to invasive species	Nuisance inv plantings
				Supplements removal techniques	Largely expe cases
					If transplants lake or nursu

Management Options for Aquatic Plants

Option	Permit Needed?	How it Works	PROS	
Physical Control	Required under Ch. 30 / NR 107	Plants are reduced by altering variables that affect growth, such as water depth or light levels		
a. Fabrics/ Bottom Barriers	Y	Prevents light from getting to lake bottom	Reduces turbidity in soft-substrate areas	Eliminates important f
			Useful for small areas	May inhibit
				Need main sediment a
				Gas accum them to dis
				Affects ben
				Anaerobic release exc
b. Drawdown	Y, May require Environmental Assessment	Lake water lowered with siphon or water level control device; plants killed when sediment dries, compacts or freezes	Winter drawdown can be effective at restoration, provided drying and freezing occur. Sediment compaction is possible over winter	Plants with that survive abundant u
		Season or duration of drawdown can change effects	Summer drawdown can restore large portions of shoreline and shallow areas as well as provide sediment compaction	May impac wells near
			Emergent plant species often rebound near shore providing fish and wildlife habitat, sediment stabilization, and increased water quality	Species gr that survive desirable n
			Success demonstrated for reducing EWM, variable success for curly-leaf pondweed (CLP)	Can affect oxygen lev restored be

Management Options for Aquatic Plants

	Option	Permit Needed?	How it Works	PROS	
c.	Dredging	Y	Plants are removed along with sediment	Increases water depth	Severe impact
			Most effective when soft sediments overlay harder substrate	Removes nutrient rich sediments	Increases turb
			For extremely impacted systems	Removes soft bottom sediments that may have high oxygen demand	Exposed sedim invasive specie
			Extensive planning required		Sediment testin
					Removes bentl
					Dredged mater
d.	Dyes	Y	Colors water, reducing light and reducing plant and algal growth	Impairs plant growth without increasing turbidity	Appropriate for
				Usually non-toxic, degrades naturally over a few weeks	Should not be outflow
					Impairs aesthe
					Effects to micro
e.	Non-point source nutrient control	N	Runoff of nutrients from the watershed are reduced (e.g. by controlling construction erosion or reducing fertilizer use) thereby providing fewer nutrients available for plant growth	Attempts to correct source of problem, not treat symptoms	Results can tak internal recyclin nutrients
				Could improve water clarity and reduce occurrences of algal blooms	Requires lando regulation
				Native plants may be able to better compete with invasive species in low-nutrient conditions	Improved wate growth

Management Options for Aquatic Plants

Option	Permit Needed?	How it Works	PROS	
Chemical Control	Y, Required under NR 107	Granules or liquid chemicals kill plants or cease plant growth; some chemicals used primarily for algae	Some flexibility for different situations	Possible tox humans, es
		Results usually within 10 days of treatment, but repeat treatments usually needed	Some can be selective if applied correctly	May kill des water-milfoi maintaining for lake eco invasives
		Chemicals must be used in accordance with label guidelines and restrictions	Can be used for restoration activities	Treatment s potable wat use restricti based on co
				May cause causing fish killed, temp
				Often contr
a. 2,4-D	Y	Systemic[1] herbicide selective to broadleaf[2] plants that inhibits cell division in new tissue	Moderately to highly effective, especially on EWM	May cause and decomp
		Applied as liquid or granules during early growth phase	Monocots, such as pondweeds (e.g. CLP) and many other native species not affected	May kill nat other subm
			Can be selective depending on concentration and seasonal timing	Cannot be u herbicides (
			Can be used in synergy with endotholl for early	Toxic to fish

Management Options for Aquatic Plants

	Option	Permit Needed?	How it Works	PROS	
b.	Endothall	Y	Broad-spectrum[3], contact[4] herbicide that inhibits protein synthesis	Especially effective on CLP and also effective on EWM	Kills many nat
			Applied as liquid or granules	May be effective in reducing reestablishment of CLP if reapplied several years in a row in early spring	Not as effecti vegetation rec
				Can be selective depending on concentration and seasonal timing	Not to be use treatment rest
				Can be combined with 2,4-D for early season CLP and EWM treatments, or with copper compounds	Toxic to aqua
				Limited off-site drift	
c.	Diquat	Y	Broad-spectrum, contact herbicide that disrupts cellular functioning	Mostly used for water-milfoil and duckweed	May impact n native pondw
			Applied as liquid, can be combined with copper treatment	Rapid action	Toxic to aqua
				Limited direct toxicity on fish and other animals	Must be reapp
					Ineffective in
d.	Fluridone	Y; special permit and Environmental Assessment may be required	Broad-spectrum, systemic herbicide that inhibits photosynthesis	Effective on EWM for 1 to 4 years with aggressive follow-up treatments	Affects non-ta milfoils, coont at low concen
			Must be applied during early growth stage	Some reduction in non-target effects can be achieved by lowering dosage	Requires long 90 days
			Available with a special permit only; chemical applications beyond 150 ft from shore not allowed under NR 107	Slow decomposition of plants may limit decreases in dissolved oxygen	Demonstrated subjected to r

Appendix E

AQUATIC PLANT MANAGEMENT STRATEGY

Northern Region WDNR
Summer, 2007

AQUATIC PLANT MANAGEMENT STRATEGY
Northern Region WDNR

ISSUES

- Protect desirable native aquatic plants.
- Reduce the risk that invasive species replace desirable native aquatic plants.
- Promote "whole lake" management plans
- Limit the number of permits to control native aquatic plants.

BACKGROUND

As a general rule, the Northern Region has historically taken a protective approach to allow removal of native aquatic plants by harvesting or by chemical herbicide treatment. This approach has prevented lakes in the Northern Wisconsin from large-scale loss of native aquatic plants that represent naturally occurring high quality vegetation. Naturally occurring native plants provide a *diversity of habitat* that *helps maintain water quality*, helps *sustain the fishing* quality known for Northern Wisconsin, supports common lakeshore wildlife from loons to frogs, and helps to provide the *aesthetics* that collectively create the "up-north" appeal of the northwoods lake resources.

In Northern Wisconsin lakes, an inventory of aquatic plants may often find 30 different species or more, whereas a similar survey of a Southern Wisconsin lake may often discover less than half that many species. Historically, similar species diversity was present in Southern Wisconsin, but has been lost gradually over time from stresses brought on by cultural land use changes (such as increased development, and intensive agriculture). Another point to note is that while there may be a greater variety of aquatic vegetation in Northern Wisconsin lakes, the vegetation itself is often *less dense*. This is

because northern lakes have not suffered as greatly from nutrients and runoff as have many waters in Southern Wisconsin.

The newest threat to native plants in Northern Wisconsin is from invasive species of aquatic plants. The most common include Eurasian Water Milfoil (EWM) and CurlyLeaf Pondweed (CLP). These species are described as *opportunistic invaders*. This means that these "invaders" benefit where an opening occurs from removal of plants, and without competition from other plants may successfully become established in a lake. Removal of native vegetation not only diminishes the natural qualities of a lake, it *may increase the risk that an invasive species can successfully invade onto the site where native plants have been removed*. There it may more easily establish itself without the native plants to compete against. This concept is easily observed on land where bared soil is quickly taken over by replacement species (often weeds) that crowd in and establish themselves as new occupants of the site. While not providing a certain guarantee against invasive plants, protecting and allowing the native plants to remain may reduce the success of an invasive species becoming established on a lake. Once established, the invasive species cause far more inconvenience for all lake users, riparian and others included; can change many of the natural features of a lake; and often lead to *expensive annual control plans*. Native vegetation may cause localized concerns to some users, but as a natural feature of lakes, they generally do not cause harm.

To the extent we can maintain the normal growth of native vegetation, Northern Wisconsin lakes can continue to offer the water resource appeal and benefits they've historically provided. A regional position on removal of aquatic plants that carefully recognizes how native aquatic plants benefit lakes in Northern Region can help prevent a gradual decline in the overall quality and recreational benefits that make these lakes attractive to people and still provide abundant fish, wildlife, and northwoods appeal.

GOALS OF STRATEGY:

1. Preserve native species diversity which, in turn, fosters natural habitat for fish and other aquatic species, from frogs to birds.
2. Prevent openings for invasive species to become established in the absence of the native species.
3. Concentrate on a" whole-lake approach" for control of aquatic plants, thereby fostering systematic documentation of conditions and specific targeting of invasive species as they exist.
4. Prohibit removal of wild rice. WDNR – Northern Region will not issue permits to remove wild rice unless a request is subjected to the full consultation process via the Voigt Tribal Task Force. We intend to discourage applications for removal of this ecologically and culturally important native plant.
5. To be consistent with our WDNR Water Division Goals (work reduction/disinvestment), established in 2005, to "not issue permits for chemical or large scale mechanical control of native aquatic plants – develop general permits as appropriate or inform applicants of exempted activities." This process is similar to work done in other WDNR Regions, although not formalized as such.

BASIS OF STRATEGY IN STATE STATUTE AND ADMINISTRATIVE CODE

State Statute 23.24 (2)(c) states:

"The requirements promulgated under par. (a) 4. may specify any of the following:

1. The **quantity** of aquatic plants that may be managed under an aquatic plant management permit.
2. The **species** of aquatic plants that may be managed under an aquatic plant management permit.
3. The **areas** in which aquatic plants may be managed under an aquatic plant management permit.
4. The **methods** that may be used to manage aquatic plants under an aquatic plant management permit.
5. The **times** during which aquatic plants may be managed under an aquatic plant management permit.
6. The **allowable methods** for disposing or using aquatic plants that are removed or controlled under an aquatic plant management permit.
7. The requirements for plans that the department may require under sub. (3) (b). "

State Statute 23.24(3)(b) states:

"The department may require that an application for an aquatic plant management permit contain a plan for the department's approval as to how the aquatic plants will be introduced, removed, or controlled."

Wisconsin Administrative Code NR 109.04(3)(a) states:

"The department may require that an application for an aquatic plant management permit contain an aquatic plant management plan that describes how the aquatic plants will be introduced, controlled, removed or disposed. Requirements for an aquatic plant management plan shall be made in writing stating the reason for the plan requirement. In deciding whether to require a plan, the department shall consider the potential for effects on protection and development of diverse and stable communities of native aquatic plants, for conflict with goals of other written ecological or lake management plans, for cumulative impacts and effect on the ecological values in the body of water, and the long-term sustainability of beneficial water use activities."

AQUATIC PLANT MANAGEMENT STRATEGY
Northern Region WDNR

APPROACH

1. After January 1, 2009* no individual permits for control of native aquatic plants will be issued. Treatment of native species may be allowed under the auspices of an approved lake management plan, and only if the plan clearly documents "impairment of navigation" and/or "nuisance conditions". Until January 1, 2009, individual permits will be issued to previous permit holders, only with adequate documentation of "impairment of navigation" and/or "nuisance conditions". No new individual permits will be issued during the interim.

2. Control of aquatic plants (if allowed) in documented sensitive areas will follow the conditions specified in the report.

3. Invasive species must be controlled under an approved lake management plan, with two exceptions (these exceptions are designed to allow sufficient time for lake associations to form and subsequently submit an approved lake management plan):

   a. Newly-discovered infestations. If found on a lake with an approved lake management plan, the invasive species can be controlled via an amendment to the approved plan. If found on a lake without an approved management plan, the invasive species can be controlled under the WDNR's Rapid Response protocol (see definition), and the lake owners will be encouraged to form a lake association and subsequently submit a lake management plan for WNDR review and approval.

   b. Individuals holding past permits for control of *invasive* aquatic plants and/or "mixed stands" of native and invasive species will be allowed to treat via individual permit until January 1, 2009 if "impairment of navigation" and/or "nuisance conditions" is adequately documented, unless there is an approved lake management plan for the lake in question.

4. Control of invasive species or "mixed stands" of invasive and native plants will follow current best management practices approved by the Department and contain an explanation of the strategy to be used. Established stands of invasive plants will generally use a control strategy based on Spring treatment. (typically, a water temperature of less than 60 degrees Fahrenheit, or approximately May 31st, annually).

5. Manual removal (see attached definition) is allowed (Admin. Code NR 109.06).

** Exceptions to the Jan. 1, 2009 deadline will be considered only on a very limited basis and will be intended to address unique situations that do not fall within the intent of this approach.*

AQUATIC PLANT MANAGEMENT STRATEGY
Northern Region WDNR

DOCUMENTATION OF IMPAIRED NAVIGATION AND/OR NUISANCE CONDITIONS

Navigation channels can be of two types:

- Common use navigation channel. This is a common navigation route for the general lake user. It often is off shore and connects areas that boaters commonly would navigate to or across, and should be of public benefit.

- Individual riparian access lane. This is an access lane to shore that normally is used by an individual riparian shore owner.

Severe impairment or nuisance will generally mean vegetation grows thickly and forms mats on the water surface. Before issuance of a permit to use a regulated control method, a riparian will be asked to document the problem and show what efforts or adaptations have been made to use the site. (This is currently required in NR 107 and on the application form, but the following helps provide a specific description of what impairments exist from native plants).

Documentation of *impairment of navigation* by native plants must include:

a. Specific locations of navigation routes (preferably with GPS coordinates)
b. Specific dimensions in length, width, and depth
c. Specific times when plants cause the problem and how long the problem persists
d. Adaptations or alternatives that have been considered by the lake shore user to avoid or lessen the problem
e. The species of plant or plants creating the nuisance (documented with samples or from a Site inspection)

Documentation of the *nuisance* must include:

a. Specific periods of time when plants cause the problem, e.g. when does the problem start and when does it go away.
b. Photos of the nuisance are encouraged to help show what uses are limited and to show the severity of the problem.
c. Examples of specific activities that would normally be done where native plants occur naturally on a site but cannot occur because native plants have become a nuisance.

AQUATIC PLANT MANAGEMENT STRATEGY
Northern Region WDNR

DEFINITIONS

Manual removal: Removal by hand or hand-held devices without the use or aid of external or auxiliary power. Manual removal cannot exceed 30 ft. in width and can only be done where the shore is being used for a dock or swim raft. The 30 ft. wide removal zone cannot be moved, relocated, or expanded with the intent to gradually increase the area of plants removed. Wild rice may not be removed under this waiver.

Native aquatic plants: Aquatic plants that are indigenous to the waters of this state.

Invasive aquatic plants: Non-indigenous species whose introduction causes or is likely to cause economic or environmental harm or harm to human health.

Sensitive area: Defined under s. NR 107.05(3)(i) (sensitive areas are areas of aquatic vegetation identified by the department as offering critical or unique fish and wildlife habitat, including seasonal or lifestage requirements, or offering water quality or erosion control benefits to the body of water).

Rapid Response protocol: This is an internal WDNR document designed to provide guidance for grants awarded under NR 198.30 (Early Detection and Rapid Response Projects). These projects are intended to control pioneer infestations of aquatic invasive species before they become established.

Appendix F

LITTLE WOOD LAKE USER SURVEY

SECTION 1 – Residency

These first few questions will help to determine who is responding to this survey and how those people would like to use Little Wood Lake. If you have more than one property on the lake, please comment on the one property that you have had the longest.

1. What type of property do you have on Little Wood Lake? If you have more than one type of property, please report on only the property you have had the longest. ***(please select one)***

13 permanent residence	___ business
16 seasonal residence	3 undeveloped land
___ weekend visitors	___ other _____

2. How long have you owned your property on Little Wood Lake? ***(If less than 1 year, please write '1' in the space provided. If you own multiple properties, please comment on the one you have owned for the longest period of time.)***

I have owned the property for Average 24 year(s).

3. During a 12-month period (Jan. 1 – Dec. 31) how many days are you, members of your family, or guests at the property indicated in Question 1? ***(please provide your best estimate in the space below)***

There are people at the property approximately 165 days a year.

4. On average, about how many people are at the property each time it is being used? 2.8

SECTION 2 – Lake Use

The purpose of this section is to gather information on how Little Wood Lake is used by its residents.

1. From the list below, check all activities on Little Wood Lake that you, your family, or guests participate in.

28 A. fishing from the shore	15 F. ice fishing	28 K. wildlife viewing
30 B. fishing from a boat	10 G. speed boating	22 L. canoe/kayak/paddle boat
28 C. pontoon boating	2 H. jet skiing	16 M. water skiing/tubing
37 D. rest/relaxation	___ I. wild rice harvest	___ N. other (please list) 1 Maint. 2 Gardening
31 E. swimming/wading	___ J. sailing	1Hunting Camp

2. Which 3 activities from the above list do you or members of your family or guests participate in most often? ***(write the letters of the corresponding activities in the spaces below)***

I (We) participate in D most often, E second most often, and B third most often.

3. During the open-water (no ice) season, how frequently do you use the lake for the activities listed in Question 1, this section?

___ daily
16 several times per week
___ 3 or 4 times per month
4 once or twice per month
3 once or twice per open-water season

4. What type(s) of watercraft do you own, rent, or use on Little Wood Lake? ***(Check all that apply. If you do not use any watercraft on Little Wood Lake, please check the last box.)***

19 motorized boat (0-50hp)
11 motorized boat (greater than 50hp)
16 paddle boat
27 pontoon boat
2 personal watercraft – PWC (jet-ski)
26 canoe or kayak
___ sailboat
x other (please specify) 1 Row Boat, 1 Fishing Boat
___ I do not own, rent, or use a boat or other watercraft on Little Wood Lake

SECTION 3 – Lake Stewardship

This section of the survey will provide information about the lake stewardship practices of lake property owners and renters.

1. Which of the following do you consider the most desirable shoreline for your property? ***(please check one)***

4 mowed/manicured lawn to shoreline
8 mowed lawn with landscaped shoreline
5 mowed lawn to sand beach
10 managed natural vegetation along shoreline
11 unmanaged natural vegetation along shoreline
2 other ***(please describe)*** Mowed & Natural Combo

2. Which of the following water quality/landscaping practices are you familiar with? (***check all that apply)***

9 rain garden
16 shoreline buffers
15 native prairie restoration
29 not fertilizing
23 using zero phosphorus fertilizers
9 diversion of surface water runoff away from the lake
1 not familiar with any of these
22 natural shoreline restoration
13 septic system upgrade
10 runoff reduction practices
19 native flower/tree planting
1 other ***(please describe)*** Rain Barrel
___livestock exclusion

3. Which, if any, of the following water quality/landscaping practices have you installed on your property on Little Wood Lake? (***check all that apply)***

2 rain garden
13 shoreline buffers
2 native prairie restoration
26 not fertilizing
20 using zero phosphorus fertilizers
4 diversion of surface water runoff away from the lake
4 I have not installed any of the above water quality/landscaping practices.
2 livestock exclusion
12 natural shoreline restoration
10 septic system upgrade
4 runoff reduction practices
8 native flower/tree planting
___ other ***(please describe)*** _____

4. Which, if any, of the following outcomes do you consider a motivator to install a water quality/landscaping practice on your property? ***(check all that apply)***

16 increasing the natural beauty of your property
25 improving the water quality of Little Wood Lake
20 improving the water quality around your property's shoreline
22 providing better habitat for fish
19 providing better habitat for birds and wildlife
10 setting an example for other lake residents
8 less lawn mowing time
9 a property tax rebate
14 financial assistance that pays a portion of the cost/installation
10 technical assistance that would evaluate my property for water quality concerns
11 technical assistance that would identify appropriate practices to install
1 other ***(please describe)*** _____
4 I have no interest in installing a water quality/landscaping practice on my property

5. What type of septic system do you have on your property? ***(select all that apply)***

4 mound system
___ at-grade system
14 conventional system
13 holding tank
7 lift pump system
5 none ***(skip to Section 4)***
___ other ***(please list)*** _____
_____

6. How many years ago was your septic system last inspected? ***(please provide your best recall)***

21 1-5 years 3 6-10 years ___ 11+ years 1 Never 4 Not Sure

7. When was your septic system last 'pumped' or 'sewered'? ***(please provide your best recall)***

26 1-5 years 2 6-10 years ___ 11+ years ___ Never 2 Not Sure

SECTION 4 – Lake Issues

The questions in this section pertain to various issues in Little Wood Lake including water quality, lake level, and aquatic plant growth.

1. Below are numerous issues that may negatively affect your use of Little Wood Lake. From the list below, please mark all of the issues that are of concern to you.

14 A. poor quality fishing
10 B. too much public use
2 C. not enough weed growth
___ D. poorly maintained boat access
12 E. low water level in the lake
9 F. foul or offensive odor
23 G. too much weed growth
3 M. not enough wild rice
27 N. introduction of undesirable aquatic plants and animals
9 O. nuisance wildlife (please specify) Snapping Turtles, Water Snakes, Snails, Geese, Bear, Muskrat
2 P. other (please specify) Too Many Fish By Ice Fishing
___ Q. not concerned about any of these issues

6__ H. overdevelopment of the shoreline
26_ I. “icky” or “green” water
___ J. too much shoreline lighting
1__ K. high water level in the lake
___ L. too much wild rice

2. Which **three** issues from the above list are of the most concern to you? ***(write the letters of the corresponding issues in the spaces below)***

I am most concerned about issues _____, _____, and _____.

3. In this survey, clean and clear water is considered *good* water quality while green (algae) water is considered *poor* water quality. In your opinion, the water quality in the summer (June – September) in Little Wood Lake is:

___excellent 13_ good 15_ fair 4_ poor 2_ very poor ___ I don’t know

4. Please check the answer that best completes the following sentence: “In my opinion, the overall level of the lake, given fluctuation with rainfall, seems to be ….”

4_ too high 15_just right 12_ too low 1_I don’t know

5. Has low water ever prevented you from using Little Wood Lake?

4_ yes 21_ no ___ I don’t use the lake

6. Aquatic plants (rooted and floating) are an important part of any healthy lake system. In the time that you have owned/rented the property indicated in Section 1, Question 1, would you say the amount of visible aquatic plant growth in the lake, excluding algae, has:

25_ increased ___ decreased
6__ stayed the same 2_ unsure

7. Aquatic plant growth varies throughout the open water season. Which month(s) of the season do you consider aquatic plant growth, excluding algae, to be problematic in Little Wood Lake? ***(check all that apply)***

___ May 9_ June 22_July 21_August 3__September 1__ October
___ It is never a problem ___ I don’t know

8. Do you think you would recognize wild rice in the lake if you saw it?

5__ definitely yes 11_ probably yes 6__ unsure 9__ probably not 4__ definitely not

9. Please check all the answers that best complete the following sentence: “Wild rice …”

15_is a valuable resource in the lake
14_ is a state protected plant species
3__ can legally be removed from the lake
1__ is a nuisance weed
___ has no resource value
1__ is not a state protected species
7__ cannot legally be removed from the lake
3_***(fill in blank)*** Don’t Know, one says it can be legally

SECTION 5 – Aquatic Invasive Species in Little Wood Lake

This section of the survey seeks to determine how much lake residents know about aquatic invasive species. Aquatic invasive species are plants and animals that are foreign to Little Wood Lake and do not belong there.

Curly-leaf pondweed (CLP)

Curly-leaf pondweed has not been documented in Little Wood Lake but could be a threat in the future. CLP can create nuisance levels of plant growth and negatively impact water quality in a lake.

1. How much do you know about CLP and the problems it can cause in a lake?

6 a lot 10 some 14 very little 7 just what I have read here

2. Do you think you would recognize CLP in the lake if you saw it?

7 definitely yes 9 probably yes 7 unsure 8 probably not 5 definitely not

Eurasian Watermilfoil (EWM)

Eurasian watermilfoil has not been documented in Little Wood Lake but could be a threat in the future. EWM can form dense beds of vegetation that interfere with many lake uses.

3. How much do you know about EWM and the problems it can cause in a lake?

6 a lot 22 some 6 very little 2 just what I have read here

4. Do you think you would recognize EWM in the lake if you saw it?

2 definitely yes 13 probably yes 13 unsure 4 probably not 4 definitely not

Purple Loosestrife

Purple loosestrife, an invasive shoreline/wetland plant species, has not been documented in Little Wood Lake but could be a threat in the future. Purple loosestrife can take over shorelines and wetlands displacing more beneficial native plants.

5. How much do you know about purple loosestrife and the problems it can cause in a lake?

1 a lot 14 some 16 very little ___ just what I have read here

6. Do you think you would recognize purple loosestrife in the lake if you saw it?

2 definitely yes 9 probably yes 13 unsure 7 probably not 7 definitely not

Other Aquatic Invasive Species

7. Below is a list of additional aquatic invasive species. Please check all of those that you have heard of before.

35 zebra mussels | 7 rusty crayfish | 8 spiny waterflea
14 Chinese mystery snail | 2 banded mystery snail | 6 hydrilla
2 New Zealand mudsnail | 4 freshwater jellyfish | 3 phragmites (giant reed grass)
9 Japanese knotweed | 34 carp | ___I have not heard of any of these

8. In order to gauge potential interest, would you be willing to take part in a training session to help you identify aquatic invasive species in the lake?

5 definitely yes | 14 probably yes | 10 unsure | 4 probably not | 3 definitely not

SECTION 6 – Aquatic Plant Management

Currently aquatic plant growth in Little Wood Lake is not managed. Algae growth is also not managed but a benefit of aquatic plant management strategies is that they can also help reduce algae growth. Aquatic plants in a lake can be managed in many different ways. Sometimes no aquatic plant management may be the best option.

1. Do you think that management of aquatic plants in Little Wood Lake is necessary?

10 definitely yes | 16 probably yes | 6 unsure ***(skip to Question 3)*** | 3 probably not ***(skip to Question 3)*** | ___ definitely not ***(skip to Question 3)***

2. Which type(s) of aquatic plants do you think should be managed on Little Wood Lake? ***(check all that apply)***

20 grow below the water's surface | 20 float on the surface of the water
14 stick out of the water | 8 grow on the shoreline, out of the water
___ other ***(please explain)*** _____

Common Aquatic Plant Management Methods

If plant management is recommended for Little Wood Lake, what methods might you support? Please assume that the following management methods are safe and legal, and would only be performed by professionals and only be used if approved by the State of Wisconsin. Total removal or eradication of aquatic plants is not possible.

3. Please mark whether you would support, oppose, or need more information about the use of these aquatic plant management methods on Little Wood Lake.

Small-scale (less than 10 acres) mechanical harvesting:
11 Support 6 Oppose 14 Need more information

Large-scale (10 acres or greater) mechanical harvesting:
13 Support 7 Oppose 14 Need more information

Hand-pulling and raking in shallow waters:
25 Support 2 Oppose 6 Need more information

Small-scale (less than 10 acres) of chemical herbicide application:

13 Support 10 Oppose 12 Need more information

Large-scale (greater than 10 acres) of chemical herbicide application:
7 Support 10 Oppose 14 Need more information

Biological control (using one live species to control another):
6 Support 11 Oppose 14 Need more information

No Management:
6 Support 11 Oppose 13 Need more information

4. Have you made any attempts to remove or control aquatic plants in Little Wood Lake by your shore property? ***(check one)***

9 no ***(skip to Section 7)***
27 yes, I did it myself
___ yes, I hired someone
1 yes, I did some myself and I hired someone

5. What have you done to remove aquatic plants from the lake by your property? ***(Check all that apply)***

___ hire someone to hand-pull or rake 28 self hand pull or rake
1 hire someone to apply chemical herbicide 1 self-application of chemical herbicide
5 mechanical plant removal with boat and motor or other apparatus
1 other (please specify) Dead Tree Leaves

SECTION 7 –Community Support

Local, county, state, and federal resources will be sought in addition to Lake Association funds to implement management recommendations for Little Wood Lake. Donations of volunteer time, services, materials, and equipment can be used as match funding for many grant programs reducing the overall financial burden to the Lake Association. The following questions will help to determine your willingness to support future projects involving the implementation of aquatic plant and lake management recommendations.

1. Following are activities that lake residents could participate in. ***Please check all those activities you might be willing to volunteer your time if additional assistance is needed. This is not a commitment but rather a measure of possible assistance if needed.***

14 watercraft inspection at the boat landings
14 on the water monitoring for aquatic invasive species
12 shore land monitoring for aquatic invasive species
2 raising beetles for purple loosestrife control
9 native aquatic plant monitoring and identification
15 water quality monitoring
13 wildlife monitoring (ex. frogs, turtles, loons, other waterfowl, mussels & clams)
9 I am not interested in volunteering any time ***(skip to question 3)***

2. How much time would you be willing to contribute to support any of the activities in Question 1 above?

10 a few hours a year 18 a few days a year ___ longer periods of time

3. Donated service needs are varied and somewhat unknown, but could include any of the options listed below. Do you think you would be willing to provide any of the services that may be necessary? This is not a commitment but rather a measure of possible assistance if needed. ***(check all that apply)***

4 GPS use
3 grant writing
1 printing services
15 physical labor
1 sewing
___ other (please specify) _____
1 graphic design
___ legal services
1 construction services
1 gardening/landscaping design
2 gardening/landscaping implementation
13 I am not interested or not able to provide assistance
1 web development
___ scuba diving
2 outdoor sign design

4. Have you ever attended a Little Wood Lake Association (LWLA) meeting?

29 yes ***(skip to Question 6)*** 10 no

5. If you answered "no" in Question 4, why haven't you attended a LWLA meeting?

1 not interested 1 I don't have time 1 I never know when they are occurring
___other ***(please explain)***_____

6. The Little Wood Lake Association annual meeting is generally held in the morning on the Saturday of Memorial Day Weekend. ***In the following list of meeting dates and times, please check up to three meeting dates that would work for you.***

21 The current date and time works for me
2 Hold the meeting in the afternoon on the Saturday of Memorial Day
___ Hold the meeting in the evening on the Saturday of Memorial Day
6 Hold the meeting the Saturday before Memorial Weekend
1 Hold the meeting the Saturday after Memorial Weekend
___ Hold the meeting a different day (please indicate when) _____
3 I am not interested in the Little Wood Lake Association annual meeting

7. What is your affiliation with the Little Wood Lake Association?

27 current member ***(skip to Question 9)*** 3 former member 4 I've never been a member

8. If you are not a member of the LWLA, please indicate why. ***(check all that apply)***

___ not interested
___ dues are too high
___ I did not know it existed
2 I do not have enough time
2 I disagree with what they are doing
1 I haven't been asked to be a member
2 I feel there is no benefit for being a member
1 Other Hostility_____

9. How satisfied are you with the following aspects of Lake Association activity?

	Very Satisfied	Somewhat Satisfied	Unsure	Somewhat Dissatisfied	Very Dissatisfied
Communication with community	18	17	4	1	
Meeting frequency	23	3	3		

Meeting atmosphere (parliamentary procedure)	21	3	4	1	
Executing Lake Association business	14	7	5		
Promoting cooperation to achieve goals and objectives	15	8	4	1	
Management of Association finances	18	6	4		1
Listening to property owners' needs and concerns	16	7	4		1

10. How would you prefer to be contacted by the LWLA? ***(please check one)***

_22_ mail _21_ email _2_ phone ___ in person _2_ I do not want to be contacted

11. If there are any additional issues you would like the Lake Association to address, please use the space below to explain.

_____
_____
_____

Thank you for your time and your answers! Providing your contact information is OPTIONAL, but if you wish to, please do! Contact information will be used for follow up if needed.

Name: _____
Address: _____City_____ State___ Zip _____
Phone number: _____ Email address _____

Appendix G

References

Aquatic Ecosystem Restoration Foundation. *Aquatic Plant Management: Best Management Practices in Support of Fish and Wildlife Habitat.* 2005. http://www.aquatics.org/aquatic_bmp.pdf

Beckmann, Todd. *Aquatic invasives still a concern in Burnett County*. Burnett County Sentinel. May 28, 2008.

Berg, Matthew S., Endangered Resources Services, LLC. *Aquatic Macrophyte Surveys for Lipsett Lake, Burnett County, Wisconsin*. July 2007.

Borman, Susan, Robert Korth and Jo Tempte. *Through the Looking Glass*. University of Wisconsin-Extension. Stevens Point, Wisconsin. 1997.

Crow, Garrett E. and C. Barre Hellquist. *Aquatic and Wetland Plants of Northeastern North America*. The University of Wisconsin Press. Madison, Wisconsin. Volumes 1 and 2. 2000.

Harmony Environmental. *Aquatic Plant Management Plan. Big and Little Dummy Lakes, Burnett County, Wisconsin.* January 2009.

Harmony Environmental. *Aquatic Plant Management Plan. Burnett County, Wisconsin.* 2009.

Hraychuck, Ann. *Invasive Species Month*. Inter-County Leader. June 13, 2007.

Nichols, Stanley A. *Distribution and Habitat Descriptions of Wisconsin Lake Plants*. Wisconsin Geological and Natural History Survey. Bulletin 96. Madison Wisconsin.1999.

Nichols, Stanley A. *Floristic Quality Assessment of Wisconsin Lake Plant Communities with Example Applications.* Journal of Lake and Reservoir Management 15 (2): 133-141. 1999.

North American Lake Management Society. *Managing Lakes and Reservoirs.* 2001.

University of Wisconsin-Extension. *Phosphorus Levels in the Red Cedar River Basin: A Source of Concern*.

University of Wisconsin-Extension. *Citizen Lake Monitoring Manual*. Revised 2006.

University of Wisconsin-Extension. *Aquatic Plant Management in Wisconsin*. April 2006 Draft.

University of Wisconsin – Madison. Wisconsin State Herbarium. WISFLORA: Wisconsin Vascular Plant Species. www.botany.wisc.edu/wisflora/
U.S. Army Corps of Engineers. *Aquatic Plant Information System (APIS).* 2005.

Vilas County Land and Water Conservation Department. *Aquatic Invasive Species: A Guide for Proactive & Reactive Management.* 2006.
http://wisconsinlakes.org/AboutLakes/PDFs/aisguidevc06.pdf

Wisconsin Department of Natural Resources. *Control of Eurasian Water Milfoil & Large-scale Aquatic Herbicide Use.* July 2006.

Wisconsin Department of Natural Resources. Eau Claire, WI. *Designation of Critical Habitat Areas. Bear Lake, Portage County.* March 2007.

Wisconsin Department of Natural Resources. *Fisheries Information Sheet Little Wood Lake, Burnett County, 2008.*

Wisconsin Department of Natural Resources. *Fisheries in the Wisconsin Ceded Territory.* Last revised March 27, 2009.

Wisconsin Department of Natural Resources. *Natural Heritage Inventory County Data by Township: Burnett County.* Last revised December 2008.

Wisconsin Department of Natural Resources. Northern Region. *Aquatic Plant Management Strategy.* Summer 2007.

Wisconsin Department of Natural Resources. *Reports and Data: Burnett County*. June 2009. <http://www.dnr.state.wi.us/lakes/CLMN/reportsanddata/>

Wisconsin Department of Natural Resources. *The State of the St. Croix River Basin*[2]. 2002.

Wisconsin Department of Natural Resources. *Walleye Bag Limits Revised on 255 Northern Lakes.* May 19, 2009.

Wisconsin Department of Natural Resources. *WISCLAND Digital Land Cover*[3]. 1998.